

NOTICE!!

These documents have been scanned!

Do not place un-scanned documents beneath this notice!

Do not remove this notice from this file!

GPO Jacket No. 560-102
Print Order 61540
Rise Business Services, LLC
Job=AZ15 7/9/2019



Box Number= AZ15151



Claim Begin-End: AMC448377-AMC448468

1 Initial Receipt



AZ15151-11

AMC446899-AMC448353

United States Department of the Interior
Bureau of Land Management
 DIV OF LANDS, MINRLS & ENERGY
 ONE N CENTRAL AVE
 PHOENIX, AZ 85004 -4427
 Phone: 602-417-9200

Receipt

No: 4048855

Transaction #: 4160294	
Date of Transaction: 12/26/2017	
CUSTOMER:	
	FREEPORT MINERALS CORP 333 N CENTRAL AVE PHOENIX, AZ 85004-2121 US

ENTERED
JAN 05 2018
 BY: *Ram*

LINE #	QTY	DESCRIPTION	REMARKS	UNIT PRICE	TOTAL
1	92.00	LOCATABLE MINERALS / MINING CLAIMS- NEW, UNADJUD, ONE OR MORE AUTH NOS / NEW MINING CLAIM PROCESSING FEE CASES: AMC448377/\$20.00, AMC448378/\$20.00, AMC448379/\$20.00, AMC448380/\$20.00, AMC448381/\$20.00, AMC448382/\$20.00, AMC448383/\$20.00, AMC448384/\$20.00, AMC448385/\$20.00, AMC448386/\$20.00, AMC448387/\$20.00, AMC448388/\$20.00, AMC448389/\$20.00, AMC448390/\$20.00, AMC448391/\$20.00, AMC448392/\$20.00, AMC448393/\$20.00, AMC448394/\$20.00, AMC448395/\$20.00, AMC448396/\$20.00, AMC448397/\$20.00, AMC448398/\$20.00, AMC448399/\$20.00, AMC448400/\$20.00, AMC448401/\$20.00, AMC448402/\$20.00, AMC448403/\$20.00, AMC448404/\$20.00, AMC448405/\$20.00, AMC448406/\$20.00, AMC448407/\$20.00, AMC448408/\$20.00, AMC448409/\$20.00, AMC448410/\$20.00, AMC448411/\$20.00, AMC448412/\$20.00, AMC448413/\$20.00, AMC448414/\$20.00, AMC448415/\$20.00, AMC448416/\$20.00, AMC448417/\$20.00, AMC448418/\$20.00, AMC448419/\$20.00, AMC448420/\$20.00, AMC448421/\$20.00, AMC448422/\$20.00, AMC448423/\$20.00, AMC448424/\$20.00, AMC448425/\$20.00, AMC448426/\$20.00, AMC448427/\$20.00, AMC448428/\$20.00, AMC448429/\$20.00, AMC448430/\$20.00, AMC448431/\$20.00, AMC448432/\$20.00,		- n/a -	1840.00

		AMC448433/\$20.00, AMC448434/\$20.00, AMC448435/\$20.00, AMC448436/\$20.00, AMC448437/\$20.00, AMC448438/\$20.00, AMC448439/\$20.00, AMC448440/\$20.00, AMC448441/\$20.00, AMC448442/\$20.00, AMC448443/\$20.00, AMC448444/\$20.00, AMC448445/\$20.00, AMC448446/\$20.00, AMC448447/\$20.00, AMC448448/\$20.00, AMC448449/\$20.00, AMC448450/\$20.00, AMC448451/\$20.00, AMC448452/\$20.00, AMC448453/\$20.00, AMC448454/\$20.00, AMC448455/\$20.00, AMC448456/\$20.00, AMC448457/\$20.00, AMC448458/\$20.00, AMC448459/\$20.00, AMC448460/\$20.00, AMC448461/\$20.00, AMC448462/\$20.00, AMC448463/\$20.00, AMC448464/\$20.00, AMC448465/\$20.00, AMC448466/\$20.00, AMC448467/\$20.00, AMC448468/\$20.00		
2	92.00	LOCATABLE MINERALS / MINING CLAIMS- NEW, UNADJUD, ONE OR MORE AUTH NOS / NEW MINING CLAIMS LOCATION FEE CASES: AMC448377/\$37.00, AMC448378/\$37.00, AMC448379/\$37.00, AMC448380/\$37.00, AMC448381/\$37.00, AMC448382/\$37.00, AMC448383/\$37.00, AMC448384/\$37.00, AMC448385/\$37.00, AMC448386/\$37.00, AMC448387/\$37.00, AMC448388/\$37.00, AMC448389/\$37.00, AMC448390/\$37.00, AMC448391/\$37.00, AMC448392/\$37.00, AMC448393/\$37.00, AMC448394/\$37.00, AMC448395/\$37.00, AMC448396/\$37.00, AMC448397/\$37.00, AMC448398/\$37.00, AMC448399/\$37.00, AMC448400/\$37.00, AMC448401/\$37.00, AMC448402/\$37.00, AMC448403/\$37.00, AMC448404/\$37.00, AMC448405/\$37.00, AMC448406/\$37.00, AMC448407/\$37.00, AMC448408/\$37.00, AMC448409/\$37.00, AMC448410/\$37.00, AMC448411/\$37.00, AMC448412/\$37.00, AMC448413/\$37.00, AMC448414/\$37.00, AMC448415/\$37.00, AMC448416/\$37.00, AMC448417/\$37.00, AMC448418/\$37.00, AMC448419/\$37.00, AMC448420/\$37.00, AMC448421/\$37.00, AMC448422/\$37.00, AMC448423/\$37.00, AMC448424/\$37.00, AMC448425/\$37.00, AMC448426/\$37.00, AMC448427/\$37.00, AMC448428/\$37.00, AMC448429/\$37.00, AMC448430/\$37.00, AMC448431/\$37.00, AMC448432/\$37.00, AMC448433/\$37.00, AMC448434/\$37.00,	- n/a -	3404.00

		AMC448435/\$37.00, AMC448436/\$37.00, AMC448437/\$37.00, AMC448438/\$37.00, AMC448439/\$37.00, AMC448440/\$37.00, AMC448441/\$37.00, AMC448442/\$37.00, AMC448443/\$37.00, AMC448444/\$37.00, AMC448445/\$37.00, AMC448446/\$37.00, AMC448447/\$37.00, AMC448448/\$37.00, AMC448449/\$37.00, AMC448450/\$37.00, AMC448451/\$37.00, AMC448452/\$37.00, AMC448453/\$37.00, AMC448454/\$37.00, AMC448455/\$37.00, AMC448456/\$37.00, AMC448457/\$37.00, AMC448458/\$37.00, AMC448459/\$37.00, AMC448460/\$37.00, AMC448461/\$37.00, AMC448462/\$37.00, AMC448463/\$37.00, AMC448464/\$37.00, AMC448465/\$37.00, AMC448466/\$37.00, AMC448467/\$37.00, AMC448468/\$37.00			
3	92.00	LOCATABLE MINERALS / MINING CLAIMS- NEW, UNADJUD, ONE OR MORE AUTH NOS / NEW MINING CLAIMS MAINTENANCE FEE CASES: AMC448377/\$155.00, AMC448378/\$155.00, AMC448379/\$155.00, AMC448380/\$155.00, AMC448381/\$155.00, AMC448382/\$155.00, AMC448383/\$155.00, AMC448384/\$155.00, AMC448385/\$155.00, AMC448386/\$155.00, AMC448387/\$155.00, AMC448388/\$155.00, AMC448389/\$155.00, AMC448390/\$155.00, AMC448391/\$155.00, AMC448392/\$155.00, AMC448393/\$155.00, AMC448394/\$155.00, AMC448395/\$155.00, AMC448396/\$155.00, AMC448397/\$155.00, AMC448398/\$155.00, AMC448399/\$155.00, AMC448400/\$155.00, AMC448401/\$155.00, AMC448402/\$155.00, AMC448403/\$155.00, AMC448404/\$155.00, AMC448405/\$155.00, AMC448406/\$155.00, AMC448407/\$155.00, AMC448408/\$155.00, AMC448409/\$155.00, AMC448410/\$155.00, AMC448411/\$155.00, AMC448412/\$155.00, AMC448413/\$155.00, AMC448414/\$155.00, AMC448415/\$155.00, AMC448416/\$155.00, AMC448417/\$155.00, AMC448418/\$155.00, AMC448419/\$155.00, AMC448420/\$155.00, AMC448421/\$155.00, AMC448422/\$155.00, AMC448423/\$155.00, AMC448424/\$155.00, AMC448425/\$155.00, AMC448426/\$155.00, AMC448427/\$155.00, AMC448428/\$155.00, AMC448429/\$155.00, AMC448430/\$155.00, AMC448431/\$155.00, AMC448432/\$155.00, AMC448433/\$155.00, AMC448434/\$155.00, AMC448435/\$155.00, AMC448436/\$155.00,		- n/a -	14260.00

AMC448437/\$155.00, AMC448438/\$155.00, AMC448439/\$155.00, AMC448440/\$155.00, AMC448441/\$155.00, AMC448442/\$155.00, AMC448443/\$155.00, AMC448444/\$155.00, AMC448445/\$155.00, AMC448446/\$155.00, AMC448447/\$155.00, AMC448448/\$155.00, AMC448449/\$155.00, AMC448450/\$155.00, AMC448451/\$155.00, AMC448452/\$155.00, AMC448453/\$155.00, AMC448454/\$155.00, AMC448455/\$155.00, AMC448456/\$155.00, AMC448457/\$155.00, AMC448458/\$155.00, AMC448459/\$155.00, AMC448460/\$155.00, AMC448461/\$155.00, AMC448462/\$155.00, AMC448463/\$155.00, AMC448464/\$155.00, AMC448465/\$155.00, AMC448466/\$155.00, AMC448467/\$155.00, AMC448468/\$155.00			
TOTAL:			\$19,504.00

PAYMENT INFORMATION			
1	AMOUNT:	19504.00	POSTMARKED: N/A
	TYPE:	CHECK	RECEIVED: 12/26/2017
	CHECK NO:	0000078132	
	NAME:	FREEPORT MINERALS CORP 333 N CENTRAL AVE PHOENIX AZ 85004-2121 US	

REMARKS

This receipt was generated by the automated BLM Collections and Billing System and is a paper representation of a portion of the official electronic record contained therein.

NOTICE!!

These documents have been scanned!

Do not place un-scanned documents beneath this notice!

Do not remove this notice from this file!

GPO Jacket No. 560-102
Print Order 61540
Rise Business Services, LLC
Job=AZ15 7/9/2019



Box Number= AZ15151



Claim Begin-End: AMC448377-AMC448468

2 Correspondence



AZ15151-11

AMC446899-AMC448353



United States Department of the Interior



BUREAU OF LAND MANAGEMENT
Arizona State Office
One North Central Avenue, Suite 800
Phoenix, Arizona 85004-4427
www.blm.gov/az/

JAN 17 2020

In Reply Refer To:
3800 (9200) RM
AMC448377, AMC448595, AMC449014

CERTIFIED MAIL - RETURN RECEIPT REQUESTED No. 9214 8901 9403 8304 1797 25

DECISION

FREEPORT MINERALS CORP : This Decision Affects the Claim(s)
333 N CENTRAL AVE : Shown in the Block Below.
PHOENIX, AZ 85004-2121 :

AMC448393 - AMC448398, AMC448429 - AMC448468, AMC448595 - AMC448612,
AMC449028 - AMC449037, AMC449040, AMC449041
WEST GOLD GULCH-017 THRU WEST GOLD GULCH-022, WEST GOLD GULCH-053 THRU
WEST GOLD GULCH-110, SOUTH GOLD GULCH-15 THRU SOUTH GOLD GULCH-19,
SOUTH GOLD GULCH-24 THRU SOUTH GOLD GULCH 28, SOUTH GOLD GULCH-31,
SOUTH GOLD GULCH-32

Mining Claim(s) Declared Null and Void

Pursuant to Title 43 Code of Federal Regulations (CFR) 3832.1, this office received your notice(s) of location for recording mining claims. In accordance with 43 CFR 3833.91, the claim(s) listed above is/are hereby declared null and void ab initio for the reason indicated below. A copy of the Master Title Plat is enclosed for your convenience, if applicable.

- All of the claims listed above are located completely on land that is not open to location. There are various patents involved as described below.
- All of the claims listed above are either completely or partially located within PHX 079771, dated, April 3, 1942. The surface was reconveyed to the U.S., but the subsurface was retained by the grantor.
- The following claims are located either completely or partially on land that is owned by the State of Arizona and therefore not open to location. The Federal Government does not administer the surface or subsurface estate.

AMC448398: IL 121, dated, October 16, 1934.

AMC448465 - AMC448468: IL 132, dated, January 23, 1935.

AMC448455 - AMC448468, AMC448595, AMC448597 - AMC448600,

AMC448605 - AMC448607, AMC448610, AMC448611: IL 133, dated, March 7, 1935.

AMC448393 - AMC448398, AMC448611: IL 156, dated, November 12, 1937.
 AMC449028 – AMC449032: SX 3, dated, February 19, 1937.
 AMC449040 – AMC449041: SG, dated, June 9, 1915.

- The following claims are located either completely or partially on land that is patented and therefore not open to location. The Federal Government does not administer the surface or subsurface estate.

AMC448595, AMC448956, AMC448597: Patent #994221, dated, January 14, 1927.
 AMC448598: Patent #782161, dated, November 17, 1920 and Patent #1108625,
 dated, June 17, 1940. AMC448607: Patent #782161, dated, November 17, 1920 and
 Patent #1109956, dated, December 9, 1940. AMC449033 – AMC449036,
 AMC449041: Patent #1106955, dated, February 16, 1940.

This decision does not relieve you of the liability for reclamation of all areas disturbed by your activities on land encompassed by your mining claim(s) and/or site(s). After you complete the reclamation, you must notify the authorized officer of the appropriate surface managing agency so that the authorized officer may conduct a final site inspection and determine whether you may be released from liability. If you fail to reclaim the land to the satisfaction of the authorized officer, the surface management agency may cite you for noncompliance under its surface management regulations.

For land administered by the Bureau of Land Management (BLM), if you fail to reclaim the land to the satisfaction of the authorized officer as required in 43 CFR Subpart 3809, the BLM will issue an order of noncompliance under 43 CFR 3809.601(a). If you fail to comply with the noncompliance order, the BLM may take further action under 43 CFR 3809.604. Failure to conduct reclamation is a prohibited act that may subject you to criminal penalties. See 43 CFR 3809.605(h) and 43 CFR 3809.700. If your occupancy has been terminated and you fail to remove structures, material, and equipment, and any personal property in accordance with the regulations in 43 CFR 3715.5-1, the BLM may dispose of the property. In accordance with 43 CFR 3715.5-2, you will remain liable for the costs the BLM incurs in removing and disposing of the property.

Appeal Procedures

This decision may be appealed to the Interior Board of Land Appeals, Office of the Secretary, in accordance with the regulations contained in 43 CFR, Part 4 and the enclosed Form 1842-1. If an appeal is taken, your notice of appeal must be filed in this office (at the above address) within 30 days from receipt of this decision. The appellant has the burden of showing that the decision appealed from is in error.

If you wish to file a petition pursuant to regulation 43 CFR 4.21 (58 FR 4939, January 19, 1993), for a stay of the effectiveness of this decision during the time that your appeal is being reviewed by the Board, the petition for a stay must accompany your notice of appeal. A petition for a stay is required to show sufficient justification based on the standards listed below. Copies of the notice of appeal and petition for a stay must also be submitted to each party named in this decision and to the Interior Board of Land Appeals and to the appropriate Office of the Solicitor (see 43 CFR 4.413) at the same time the original documents are filed with this office. If you request a stay, you have the burden of proof to demonstrate that a stay should be granted.

Standards for Obtaining a Stay

Except as otherwise provided by law or other pertinent regulation, a petition for a stay of a decision pending appeal shall show sufficient justification based on the following standards:

- (1) The relative harm to the parties if the stay is granted or denied,
- (2) The likelihood of the appellant's success on the merits,
- (3) The likelihood of immediate and irreparable harm if the stay is not granted, and
- (4) Whether the public interest favors granting the stay.

If additional information is required, please contact RéAnn Myers at 602-417-9413. Please include your AMC serial number(s) on all correspondence.



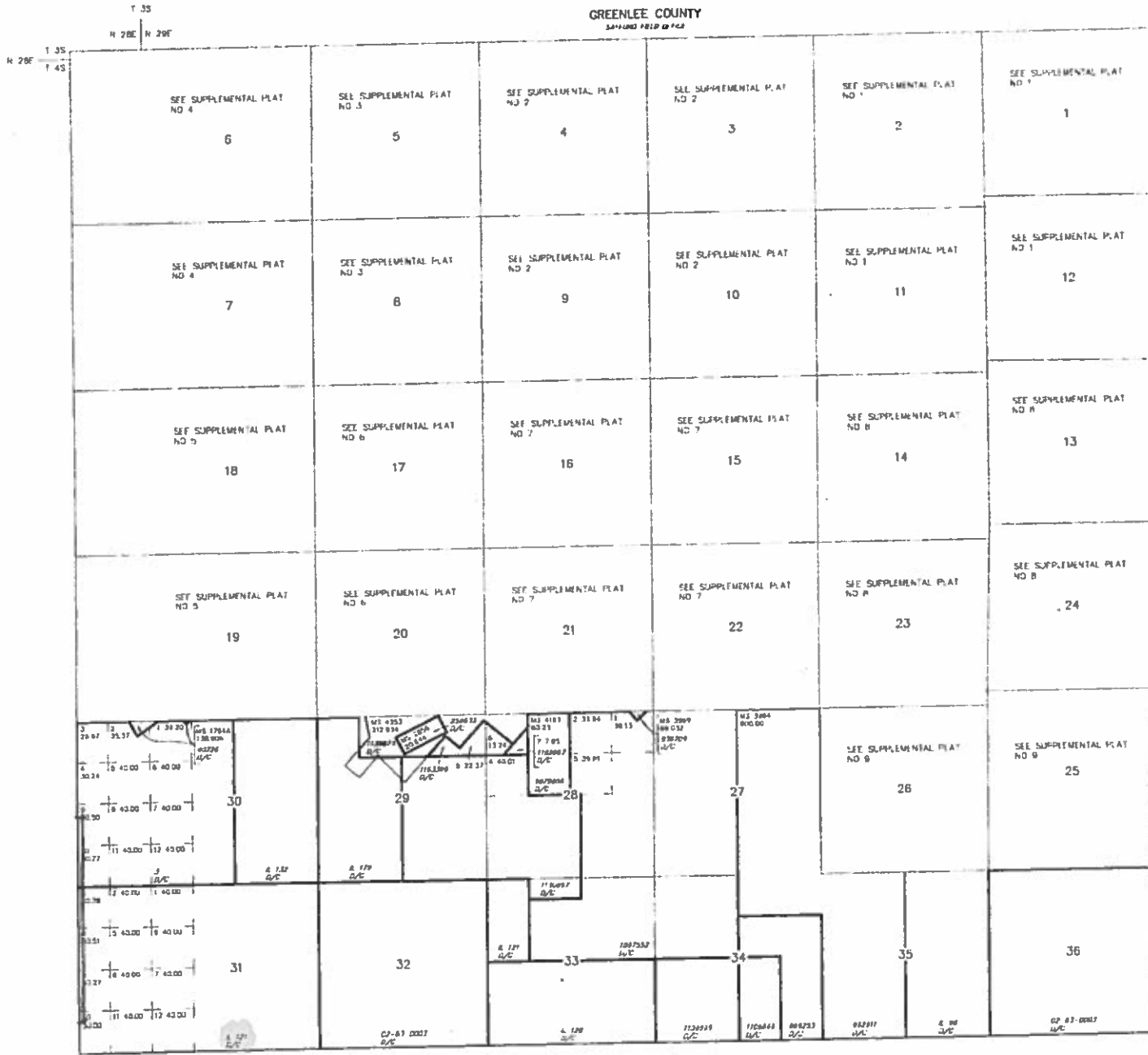
Elena Fink
Deputy State Director
Lands, Minerals and Energy Division

Enclosure(s)

TOWNSHIP 4 SOUTH RANGE 29 EAST OF THE GILA AND SALT RIVER MERIDIAN, ARIZONA

GREENLEE COUNTY
 SAFFORD 1819 TO P&G

STATUS OF PUBLIC DOMAIN
 LAND AND MINERAL TITLES



RESERVATION	ORIGINAL SURVEY		
	TRACT NO	#	SECTION

FOR ORDERS AFFECTING DISPOSAL OR USE OF
 UNDEVELOPED LANDS WITHDRAWN FOR CLASSIFICATION,
 MINERALS, WATER AND/OR OTHER PUBLIC PURPOSES,
 REFER TO INDEX OF MISCELLANEOUS DOCUMENTS.

Drawing Dist No 4

MCS 838 NE
 840 NW
 R41 SE
 R42 SE

PRX 055842 R/W RR & Station 100
 Sec 25-32/4N17E

T 4S
 R 29E
 Lot 33
 Long 109° 17' 33\"/>

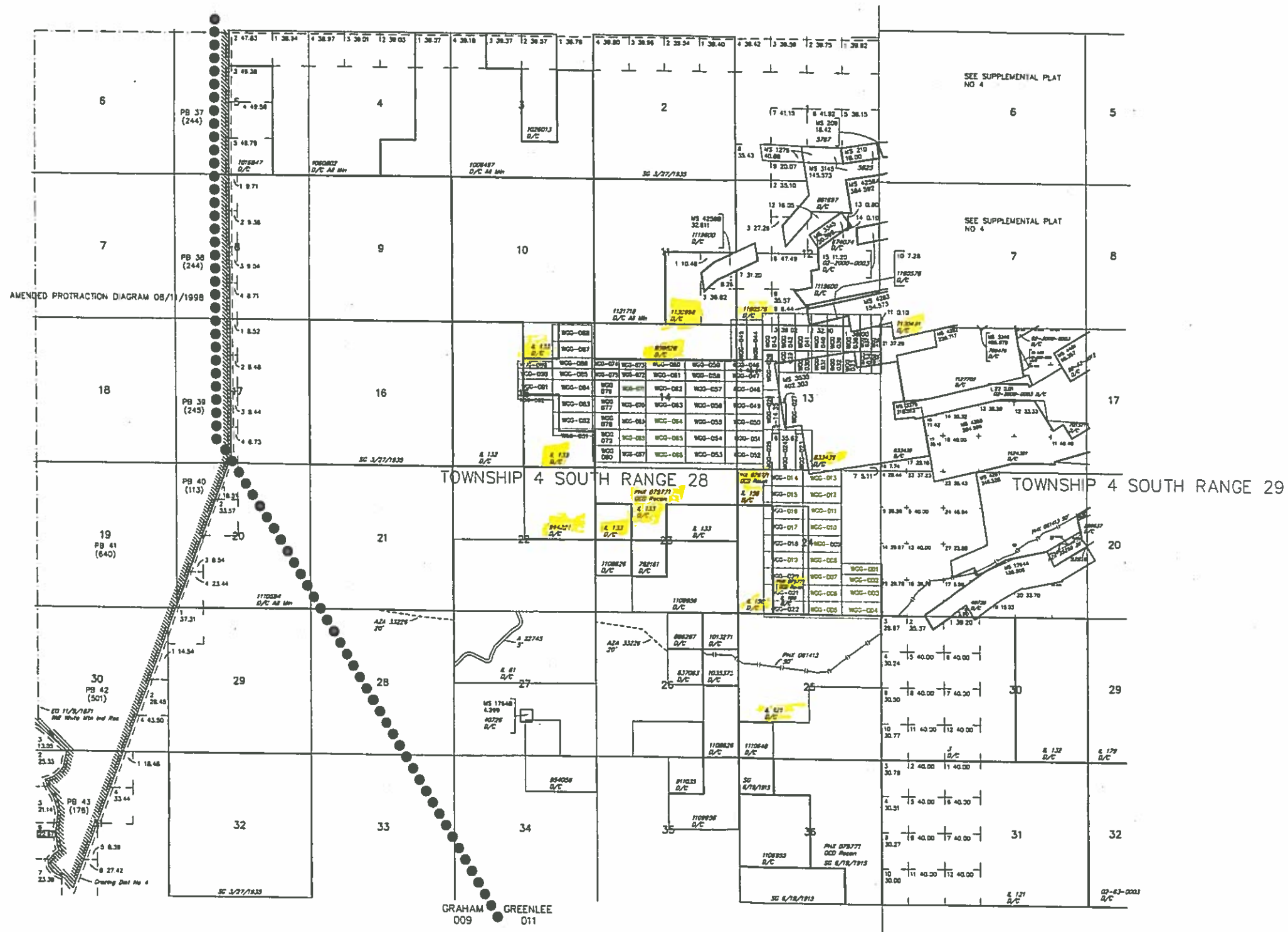
CURRENT TO	NW	GSR Mer
3-1-2018	ACAD	T 4 S R 29 E



WARNING STATEMENTS

This plat is the Bureau's record of title, and should be used only as a general check of the Bureau's survey data. No title is shown on the plat unless it is a change which may have been effected by plat or instruments of title or other books of record. Refer to the original survey for full survey information.

TOWNSHIP 4 SOUTH RANGE 28 & 29 EAST OF THE GILA AND SALT RIVER MERIDIAN, ARIZONA
AMC 448377 - 448468 Mineral claims WEST GOLD GULCH 001 thru 092



Remarks column from T 4 S, R 28 E
MDS 830 NE
B31 SE

CURRENT TO	NW	GSR Mer
8-14-2014	ACAD	T 4 S
		R 28 E

Remarks column from T 4 S, R 29 E
Grazing Dist No 4
MDS 839 NE
840 NW
841 SW
842 SE
PHX 050842 R/W RR & Station 100'
Sec 25-SE/4NE/4

CURRENT TO	NW	GSR Mer
3-1-2016	ACAD	T 4 S
		R 29 E

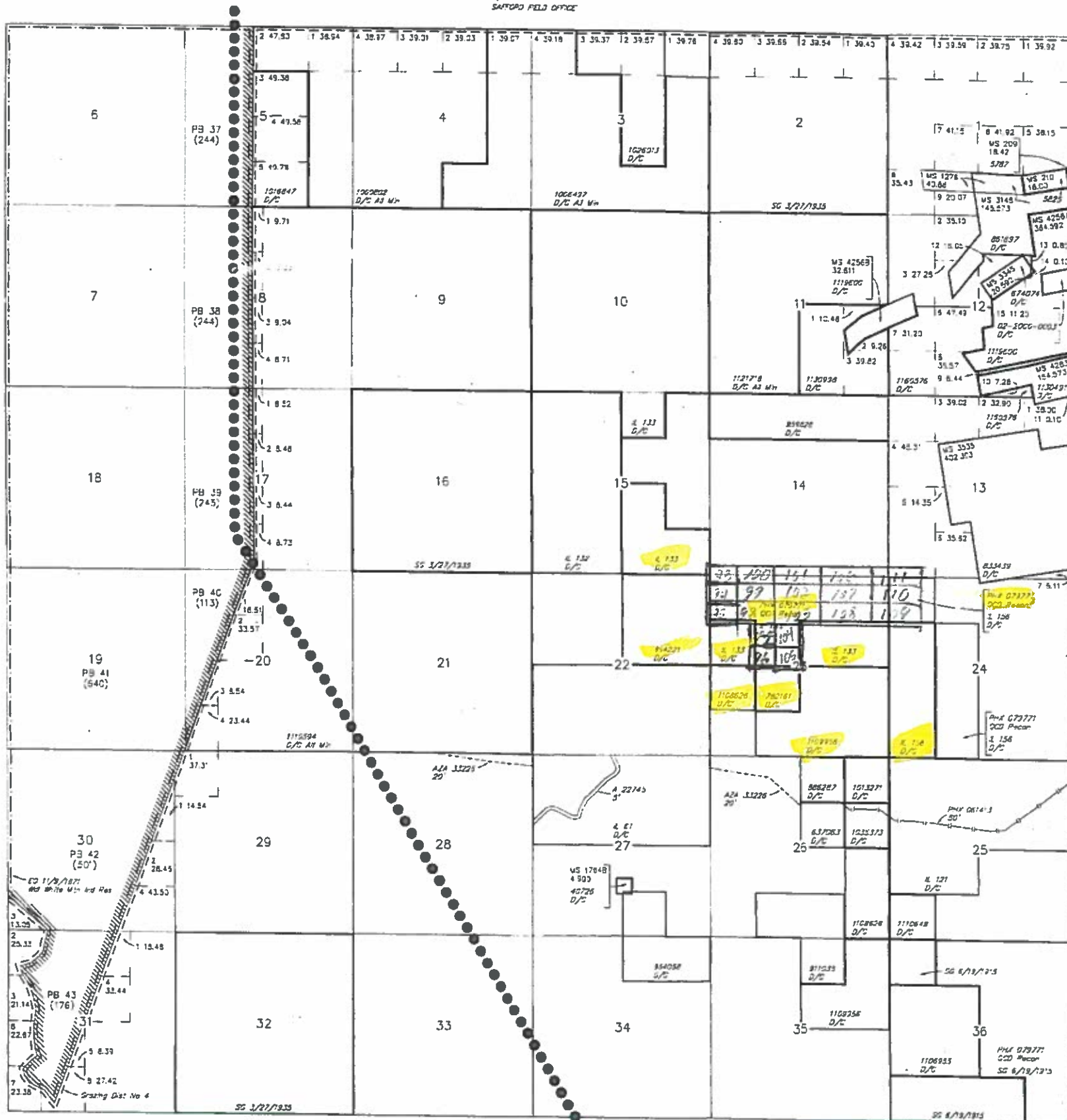
WARNING STATEMENT
This plat is the Bureau's record of this, and should be used only as a graphic display of the township survey data. Bearings between to and reflect this survey which may have been affected by lateral movements of rivers or other bodies of water due to the natural forces of erosion and accretion.



PARTIALLY SURVEYED TOWNSHIP 4 SOUTH RANGE 28 EAST OF THE GILA AND SALT RIVER MERIDIAN, ARIZONA

AMENDED PROTRACTOR DIAGRAM OFFICIALLY FILED 09/11/1998

GRAHAM / GREENLEE COUNTY
SARTOP FIELD OFFICE



STATUS OF PUBLIC DOMAIN
LAND AND MINERAL TITLES

INDEX TO SEGREGATED TRACTS				
RESURVEY	ORIGINAL SURVEY			
TRACT NO	T	R	SEC	SUBDIVISION

FOR ORDERS AFFECTING DISPOSAL OR USE OF UNIDENTIFIED LANDS WITHDRAWN FOR CLASSIFICATION, MINERALS, WATER AND/OR OTHER PUBLIC PURPOSES, REFER TO INDEX OF MISCELLANEOUS DOCUMENTS.

MDS 830 NE
B31 SE

GRAHAM GREENLEE
009 011

SCALE in chains
0 10 20 30 40

AIR PHOTO STADIUM
This plot is the Bureau's Record of Title, and should be used only as a graphic display of the township survey data. Re-survey persons do not reflect title changes which may have been effected by later or more recent surveys or other bodies of water. Refer to the address of surveys for official survey information.

Lat 33°01'46"N
Long 109°24'32"W


CURRENT TC	NW	GSR Mer
8-14-2014	ACAD	T 4 S R 28 E

Date Produced: 01/27/2020

ConnectSuite Inc.:

The following is the delivery information for Certified Mail™/RRE item number 9214 8901 9403 8304 1797 25. Our records indicate that this item was delivered on 01/24/2020 at 09:24 a.m. in PHOENIX, AZ 85004. The scanned image of the recipient information is provided below.

Signature of Recipient :

Delivery Section	
Signature X	 Free port
Printed Name	Alex Chischilly

Address of Recipient :

Delivery Address	333 N Central Ave
------------------	-------------------

Thank you for selecting the Postal Service for your mailing needs. If you require additional assistance, please contact your local post office or Postal Service representative.

Sincerely,
United States Postal Service

The customer reference number shown below is not validated or endorsed by the United States Postal Service. It is solely for customer use.

Customer Reference Number: C1853579.10617454

NOTICE!!

These documents have been scanned!

Do not place un-scanned documents beneath this notice!

Do not remove this notice from this file!

GPO Jacket No. 560-102
Print Order 61540
Rise Business Services, LLC
Job=AZ15 7/9/2019



Box Number= AZ15151



Claim Begin-End: AMC448377-AMC448468

3 Transfers



AZ15151-11

AMC446899-AMC448353

**NO
DOCUMENTS
FOUND**

NO DOCUMENTS FOUND
NO DOCUMENTS FOUND

NOTICE!!

These documents have been scanned!

Do not place un-scanned documents beneath this notice!

Do not remove this notice from this file!

GPO Jacket No. 560-102
Print Order 61540
Rise Business Services, LLC
Job=AZ15 7/9/2019



Box Number= AZ15151



Claim Begin-End: AMC448377-AMC448468

4 Annual Filings



AZ15151-11

AMC446899-AMC448353

28250

78672

450050 351177

448377

448595

448978

449014
2018

449385

July 31, 2018

After recording, return to:
Freeport-McMoRan Inc.
Attn: C. Loder
333 North Central Avenue
Phoenix, AZ 85004

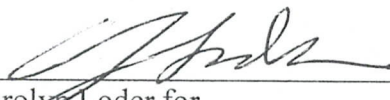
Bureau of Land Management
Department of the Interior
One N. Central Avenue
Phoenix, AZ 85004

**NOTICE OF INTENT TO HOLD MINING CLAIMS AND PAYMENT OF BLM
MAINTENANCE FEE**

Re: Payment of Annual Claim Maintenance Fee

Dear Sir or Madam:

This will serve as notice that Freeport Minerals Corporation, whose address for purposes of this filing is Land and Water Department, 333 North Central Ave., Phoenix, Arizona 85004, intends to hold the mining claims and/or mill sites described on Exhibit A attached hereto for the assessment year ending at 12 o'clock, noon, on September 1, 2019 by payment of the annual maintenance fee of \$155 per claim or site. Payment of such amount is made herewith for such assessment year for each of the claims and sites, the name, and BLM serial number with the book and page or index number of recording of the location notice in the official records of Greenlee County, Arizona, of which, is set forth on Exhibit A attached hereto and by this reference incorporated herein.



Carolyn Loder for
Freeport Minerals Corporation


State of Arizona)
) ss.
County of Maricopa)

PHOENIX, ARIZONA
2018 JUL 31 A 10:38

The foregoing instrument was acknowledged before me on July 31st, 2018, by Carolyn Loder, on behalf of Freeport Minerals Corporation.

(Seal)

 **STEPHANIE D. TURTON**
Notary Public - State of Arizona
MARICOPA COUNTY
My Commission Expires Nov. 18, 2019



Notary Public
My commission expires: 11-18-2019

ENTERED
AUG 01 2018
BY: Ram

EXHIBIT A

County: Greenlee

State: AZ

<u>BLM Serial #</u>	<u>Claim Name</u>	<u>Original Recording</u>		<u>Amended Recording</u>		<u>Location</u>
		<u>Recording #</u>	<u>Page #</u>	<u>Recording #</u>	<u>Page #</u>	
AMC 028250	Mud Springs 165-A	94	425			SEC31-T01N-R28E
AMC 028251	Mud Springs 166-A	94	427			SEC31-T01N-R28E
AMC 028252	Mud Springs 167-A	94	429			SEC31-T01N-R28E
AMC 028253	Mud Springs 168-A	94	431			SEC31-T01N-R28E
AMC 028254	Mud Springs 169-A	94	433			SEC31-T01N-R28E
AMC 028255	Mud Springs 170-A	94	435			SEC31-T01N-R28E
AMC 028256	Mud Springs 171-A	94	437			SEC32-T01N-R28E
AMC 028257	Mud Springs 172-A	94	439			SEC32-T01N-R28E
AMC 028258	Mud Springs 173-A	94	441			SEC32-T01N-R28E
AMC 028259	Mud Springs 174-A	94	443			SEC32-T01N-R28E
AMC 028260	Mud Springs 175-A	94	445			SEC31-T01N-R28E
AMC 028261	Mud Springs 176-A	94	447			SEC31-T01N-R28E
AMC 028262	Mud Springs 177-A	94	449			SEC31-T01N-R28E
AMC 028263	Mud Springs 178-A	94	451			SEC31-T01N-R28E
AMC 028264	Mud Springs 179-A	94	453			SEC31-T01N-R28E
AMC 028265	Mud Springs 180-A	94	455			SEC31-T01N-R28E
AMC 028266	Mud Springs 181-A	94	457			SEC32-T01N-R28E
AMC 028267	Mud Springs 182-A	94	459			SEC32-T01N-R28E
AMC 028268	Mud Springs 183-A	94	461			SEC32-T01N-R28E
AMC 028269	Mud Springs 184-A	94	463			SEC32-T01N-R28E
AMC 078739	Mud Springs 12	54	487	92	603	SEC31-T01N-R28E
AMC 078740	Mud Springs 13	54	488			SEC31-T01N-R28E
AMC 078741	Mud Springs 14	54	489			SEC31-T01N-R28E
AMC 078742	Mud Springs 15	54	490			SEC31-T01N-R28E
AMC 078743	Mud Springs 16	54	491			SEC31-T01N-R28E
AMC 078744	Mud Springs 17	54	492			SEC31-T01N-R28E
AMC 078745	Mud Springs 18	54	493	76	815	SEC31-T01N-R28E
AMC 078746	Mud Springs 19	54	494			SEC31-T01N-R28E
AMC 078747	Mud Springs 20	54	495			SEC05-T01S-R28E
AMC 078748	Mud Springs 21	54	496			SEC05-T01S-R28E
AMC 078749	Mud Springs 22	54	497			SEC05-T01S-R28E
AMC 078750	Mud Springs 23	54	498	109	551	SEC05-T01S-R28E
AMC 078751	Mud Springs 24	54	499			SEC05-T01S-R28E
AMC 078752	Mud Springs 25	54	500			SEC04-T01S-R28E
AMC 078753	Mud Springs 26	54	501			SEC04-T01S-R28E
AMC 078754	Mud Springs 27	54	502			SEC05-T01S-R28E
AMC 078755	Mud Springs 28	54	503			SEC05-T01S-R28E
AMC 078756	Mud Springs 29	54	504	109	550	SEC05-T01S-R28E

Date: 5/7/2018

Page 1

EXHIBIT A

County: Greenlee

State: AZ

<u>BLM Serial #</u>	<u>Claim Name</u>	<u>Original Recording</u>		<u>Amended Recording</u>		<u>Location</u>
		<u>Recording #</u>	<u>Page #</u>	<u>Recording #</u>	<u>Page #</u>	
AMC 078757	Mud Springs 30	54	505	109	549	SEC05-T01S-R28E
AMC 078758	Mud Springs 31	54	506			SEC05-T01S-R28E
AMC 078759	Mud Springs 32	54	507			SEC05-T01S-R28E
AMC 078760	Mud Springs 33	54	508			SEC04-T01S-R28E
AMC 078761	Mud Springs 34	54	509			SEC04-T01S-R28E
AMC 078762	Mud Springs 35	54	510			SEC04-T01S-R28E
AMC 078763	Mud Springs 36	54	511			SEC04-T01S-R28E
AMC 078764	Mud Springs 37	54	512			SEC05-T01S-R28E
AMC 078765	Mud Springs 38	54	513			SEC05-T01S-R28E
AMC 078766	Mud Springs 39	54	514			SEC05-T01S-R28E
AMC 078767	Mud Springs 40	54	515			SEC05-T01S-R28E
AMC 078768	Mud Springs 41	54	516			SEC05-T01S-R28E
AMC 078769	Mud Springs 42	54	517			SEC05-T01S-R28E
AMC 078770	Mud Springs 43	54	518			SEC04-T01S-R28E
AMC 078771	Mud Springs 44	54	519			SEC04-T01S-R28E
AMC 078772	Mud Springs 45	54	520			SEC04-T01S-R28E
AMC 078773	Mud Springs 46	54	521			SEC04-T01S-R28E
AMC 078774	Mud Springs 47	54	522			SEC05-T01S-R28E
AMC 078775	Mud Springs 48	54	523			SEC05-T01S-R28E
AMC 078776	Mud Springs 49	54	524			SEC05-T01S-R28E
AMC 078777	Mud Springs 50	54	525			SEC05-T01S-R28E
AMC 078778	Mud Springs 51	54	526			SEC04-T01S-R28E
AMC 078779	Mud Springs 52	54	527			SEC04-T01S-R28E
AMC 078780	Mud Springs 53	54	528			SEC04-T01S-R28E
AMC 078781	Mud Springs 54	54	529			SEC04-T01S-R28E
AMC 078782	Mud Springs 55	54	530			SEC08-T01S-R28E
AMC 078783	Mud Springs 56	54	531			SEC08-T01S-R28E
AMC 078784	Mud Springs 57	54	532			SEC08-T01S-R28E
AMC 078785	Mud Springs 58	54	533			SEC08-T01S-R28E
AMC 078786	Mud Springs 59	54	534			SEC09-T01S-R28E
AMC 078787	Mud Springs 60	54	535			SEC09-T01S-R28E
AMC 078788	Mud Springs 61	54	536			SEC09-T01S-R28E
AMC 078789	Mud Springs 62	54	537			SEC09-T01S-R28E
AMC 078790	Mud Springs 63	54	538			SEC08-T01S-R28E
AMC 078791	Mud Springs 64	54	539			SEC08-T01S-R28E
AMC 078792	Mud Springs 65	54	540			SEC08-T01S-R28E
AMC 078793	Mud Springs 66	54	541			SEC08-T01S-R28E
AMC 078794	Mud Springs 67	54	542			SEC09-T01S-R28E

Date: 5/7/2018

Page 2

EXHIBIT A

County: Greenlee

State: AZ

<u>BLM Serial #</u>	<u>Claim Name</u>	<u>Original Recording</u>		<u>Amended Recording</u>		<u>Location</u>
		<u>Recording #</u>	<u>Page #</u>	<u>Recording #</u>	<u>Page #</u>	
AMC 078795	Mud Springs 68	54	543			SEC09-T01S-R28E
AMC 078796	Mud Springs 69	54	544			SEC09-T01S-R28E
AMC 078797	Mud Springs 70	54	545			SEC09-T01S-R28E
AMC 078798	Mud Springs 71	54	546			SEC08-T01S-R28E
AMC 078799	Mud Springs 72	54	547			SEC08-T01S-R28E
AMC 078800	Mud Springs 73	54	548			SEC08-T01S-R28E
AMC 078801	Mud Springs 74	54	549			SEC08-T01S-R28E
AMC 078802	Mud Springs 75	54	550			SEC09-T01S-R28E
AMC 078803	Mud Springs 76	54	551			SEC09-T01S-R28E
AMC 078804	Mud Springs 77	54	552			SEC09-T01S-R28E
AMC 078805	Mud Springs 78	54	553			SEC09-T01S-R28E
AMC 078806	Mud Springs 79	54	554			SEC09-T01S-R28E
AMC 078807	Mud Springs 80	54	555			SEC09-T01S-R28E
AMC 078808	Mud Springs 81	54	556			SEC09-T01S-R28E
AMC 078809	Mud Springs 82	54	557			SEC09-T01S-R28E
AMC 078810	Mud Springs 83	54	558			SEC08-T01S-R28E
AMC 078811	Mud Springs 84	54	559			SEC08-T01S-R28E
AMC 078812	Mud Springs 85	54	560			SEC08-T01S-R28E
AMC 078813	Mud Springs 86	54	561			SEC09-T01S-R28E
AMC 078814	Mud Springs 87	54	562			SEC09-T01S-R28E
AMC 078815	Mud Springs 88	54	563			SEC09-T01S-R28E
AMC 078816	Mud Springs 89	54	564			SEC09-T01S-R28E
AMC 078817	Mud Springs 90	54	565			SEC09-T01S-R28E
AMC 078818	Mud Springs 91	54	566			SEC09-T01S-R28E
AMC 078819	Mud Springs 92	54	567			SEC09-T01S-R28E
AMC 078820	Mud Springs 93	54	568			SEC09-T01S-R28E
AMC 078821	Mud Springs 94	54	569			SEC17-T01S-R28E
AMC 078822	Mud Springs 95	54	570			SEC17-T01S-R28E
AMC 078823	Mud Springs 96	54	571			SEC16-T01S-R28E
AMC 078824	Mud Springs 97	54	572			SEC16-T01S-R28E
AMC 078825	Mud Springs 98	54	573			SEC16-T01S-R28E
AMC 078826	Mud Springs 99	54	574			SEC16-T01S-R28E
AMC 078827	Mud Springs 100	54	575			SEC16-T01S-R28E
AMC 078828	Mud Springs 101	54	576			SEC16-T01S-R28E
AMC 078829	Mud Springs 102	54	577			SEC16-T01S-R28E
AMC 078830	Mud Springs 103	54	578			SEC16-T01S-R28E
AMC 078831	Mud Springs 104	54	579			SEC17-T01S-R28E
AMC 078832	Mud Springs 105	54	580			SEC17-T01S-R28E

Date: 5/7/2018

Page 3

EXHIBIT A

County: Greenlee

State: AZ

<u>BLM Serial #</u>	<u>Claim Name</u>	<u>Original Recording</u>		<u>Amended Recording</u>		<u>Location</u>
		<u>Recording #</u>	<u>Page #</u>	<u>Recording #</u>	<u>Page #</u>	
AMC 078833	Mud Springs 106	54	581			SEC17-T01S-R28E
AMC 078834	Mud Springs 107	54	582			SEC17-T01S-R28E
AMC 078835	Mud Springs 108	54	583			SEC16-T01S-R28E
AMC 078836	Mud Springs 109	54	584			SEC16-T01S-R28E
AMC 078837	Mud Springs 110	54	585			SEC16-T01S-R28E
AMC 078838	Mud Springs 111	54	586			SEC16-T01S-R28E
AMC 078839	Mud Springs 112	54	587			SEC16-T01S-R28E
AMC 078840	Mud Springs 113	54	588			SEC16-T01S-R28E
AMC 078841	Mud Springs 114	54	589			SEC16-T01S-R28E
AMC 078842	Mud Springs 115	54	590			SEC16-T01S-R28E
AMC 078843	Mud Springs 116	54	591			SEC17-T01S-R28E
AMC 078844	Mud Springs 117	54	592			SEC17-T01S-R28E
AMC 078845	Mud Springs 118	54	593			SEC17-T01S-R28E
AMC 078846	Mud Springs 119	54	594			SEC17-T01S-R28E
AMC 078847	Mud Springs 120	54	595			SEC16-T01S-R28E
AMC 078848	Mud Springs 121	54	596			SEC16-T01S-R28E
AMC 078849	Mud Springs 122	54	597			SEC16-T01S-R28E
AMC 078850	Mud Springs 123	54	598			SEC16-T01S-R28E
AMC 078851	Mud Springs 124	54	599			SEC16-T01S-R28E
AMC 078852	Mud Springs 125	55	01			SEC16-T01S-R28E
AMC 078853	Mud Springs 126	55	02			SEC16-T01S-R28E
AMC 078854	Mud Springs 127	55	03			SEC16-T01S-R28E
AMC 078855	Mud Springs 128	55	04			SEC17-T01S-R28E
AMC 078856	Mud Springs 129	55	05			SEC17-T01S-R28E
AMC 078857	Mud Springs 130	55	06			SEC17-T01S-R28E
AMC 078858	Mud Springs 131	55	07			SEC17-T01S-R28E
AMC 078859	Mud Springs 132	55	08			SEC16-T01S-R28E
AMC 078860	Mud Springs 133	55	09			SEC16-T01S-R28E
AMC 078861	Mud Springs 134	55	10			SEC16-T01S-R28E
AMC 078862	Mud Springs 135	55	11			SEC16-T01S-R28E
AMC 078863	Mud Springs 136-A	55	12	170	465	SEC16-T01S-R28E
AMC 078864	Mud Springs 137	55	13			SEC16-T01S-R28E
AMC 078865	Mud Springs 138	55	14			SEC16-T01S-R28E
AMC 078866	Mud Springs 139	55	15			SEC16-T01S-R28E
AMC 078867	Mud Springs 140	55	16			SEC20-T01S-R28E
AMC 078868	Mud Springs 141	55	17			SEC20-T01S-R28E
AMC 078869	Mud Springs 142	55	18			SEC20-T01S-R28E
AMC 078870	Mud Springs 143	55	19			SEC21-T01S-R28E

Date: 5/7/2018

EXHIBIT A

County: Greenlee

State: AZ

BLM Serial #	Claim Name	Original Recording		Amended Recording		Location
		Recording #	Page #	Recording #	Page #	
AMC 078871	Mud Springs 144	55	20			SEC21-T01S-R28E
AMC 078872	Mud Springs 145	55	21			SEC21-T01S-R28E
AMC 078873	Mud Springs 146	55	22			SEC21-T01S-R28E
AMC 078874	Mud Springs 147-A	55	23	170	467	SEC21-T01S-R28E
AMC 078875	Mud Springs 148	55	24			SEC21-T01S-R28E
AMC 078876	Mud Springs 149	55	25			SEC21-T01S-R28E
AMC 078877	Mud Springs 150	55	26			SEC21-T01S-R28E
AMC 078878	Mud Springs 151	55	27			SEC20-T01S-R28E
AMC 078879	Mud Springs 152	55	28			SEC20-T01S-R28E
AMC 078880	Mud Springs 153	65	627			SEC31-T01N-R28E
AMC 078881	Mud Springs 154	65	628			SEC31-T01N-R28E
AMC 078882	Mud Springs 155	65	629			SEC31-T01N-R28E
AMC 078883	Mud Springs 156	65	630			SEC31-T01N-R28E
AMC 078884	Mud Springs 157	65	631			SEC32-T01N-R28E
AMC 078885	Mud Springs 158	65	632			SEC32-T01N-R28E
AMC 078886	Mud Springs 159	65	633			SEC32-T01N-R28E
AMC 078887	Mud Springs 160	65	634			SEC32-T01N-R28E
AMC 078888	Mud Springs 161	65	635			SEC32-T01N-R28E
AMC 078889	Mud Springs 162	65	636			SEC32-T01N-R28E
AMC 078890	Mud Springs 163	65	637			SEC32-T01N-R28E
AMC 078891	Mud Springs 164	65	638			SEC32-T01N-R28E
AMC 078896	Mud Springs No. 5	54	485			SEC33-T01N-R28E
AMC 078897	Mud Springs No. 6	54	486			SEC34-T01N-R28E
AMC 078899	Bee Canyon No. 1	76	817			SEC22-T01S-R28E
AMC 078900	Bee Canyon No. 2	76	818			SEC27-T01S-R28E
AMC 078901	Bee Canyon No. 3	76	819			SEC28-T01S-R28E
AMC 351177	JM-O	234	76			SEC35-T01S-R30E
AMC 351178	JM-B	234	91			SEC12-T02S-R29E
AMC 351179	JM-D	234	88			SEC07-T02S-R30E
AMC 351180	JM-H	234	85			SEC08-T02S-R30E
AMC 351181	JM-J	234	82			SEC08-T02S-R30E
AMC 351182	JM-M	234	79			SEC34-T01S-R30E
AMC 448377	WEST GOLD GULCH-001	2017-01191				SEC24-T04S-R28E
AMC 448378	WEST GOLD GULCH-002	2017-01192				SEC24-T04S-R28E
AMC 448379	WEST GOLD GULCH-003	2017-01193				SEC24-T04S-R28E
AMC 448380	WEST GOLD GULCH-004	2017-01194				SEC24-T04S-R28E

Date: 5/7/2018

Page 5

PHOENIX, ARIZONA
 JUL 31 2018

EXHIBIT A

County: Greenlee

State: AZ

Original Recording

Amended Recording

<u>BLM Serial #</u>	<u>Claim Name</u>	<u>Recording #</u>	<u>Page #</u>	<u>Recording #</u>	<u>Page #</u>	<u>Location</u>
AMC 448381	WEST GOLD GULCH-005	2017-01195				SEC24-T04S-R28E
AMC 448382	WEST GOLD GULCH-006	2017-01196				SEC24-T04S-R28E
AMC 448383	WEST GOLD GULCH-007	2017-01197				SEC24-T04S-R28E
AMC 448384	WEST GOLD GULCH-008	2017-01198				SEC24-T04S-R28E
AMC 448385	WEST GOLD GULCH-009	2017-01199				SEC24-T04S-R28E
AMC 448386	WEST GOLD GULCH-010	2017-01200				SEC24-T04S-R28E
AMC 448387	WEST GOLD GULCH-011	2017-01201				SEC24-T04S-R28E
AMC 448388	WEST GOLD GULCH-012	2017-01202				SEC24-T04S-R28E
AMC 448389	WEST GOLD GULCH-013	2017-01203				SEC24-T04S-R28E
AMC 448390	WEST GOLD GULCH-014	2017-01204				SEC24-T04S-R28E
AMC 448391	WEST GOLD GULCH-015	2017-01205				SEC24-T04S-R28E
AMC 448392	WEST GOLD GULCH-016	2017-01206				SEC24-T04S-R28E
AMC 448393	WEST GOLD GULCH-017	2017-01207				SEC24-T04S-R28E
AMC 448394	WEST GOLD GULCH-018	2017-01208				SEC24-T04S-R28E
AMC 448395	WEST GOLD GULCH-019	2017-01209				SEC24-T04S-R28E
AMC 448396	WEST GOLD GULCH-020	2017-01210				SEC24-T04S-R28E
AMC 448397	WEST GOLD GULCH-021	2017-01211				SEC24-T04S-R28E
AMC 448398	WEST GOLD GULCH-022	2017-01212				SEC24-T04S-R28E
AMC 448399	WEST GOLD GULCH-023	2017-01213				SEC13-T04S-R28E
AMC 448400	WEST GOLD GULCH-024	2017-01214				SEC13-T04S-R28E
AMC 448401	WEST GOLD GULCH-025	2017-01215				SEC13-T04S-R28E
AMC 448402	WEST GOLD GULCH-026	2017-01216				SEC13-T04S-R28E
AMC 448403	WEST GOLD GULCH-027	2017-01217				SEC13-T04S-R28E
AMC 448404	WEST GOLD GULCH-028	2017-01218				SEC13-T04S-R28E
AMC 448405	WEST GOLD GULCH-029	2017-01219				SEC13-T04S-R28E

Date: 5/7/2018

EXHIBIT A

County: Greenlee

State: AZ

<u>BLM Serial #</u>	<u>Claim Name</u>	<u>Original Recording</u>		<u>Amended Recording</u>		<u>Location</u>
		<u>Recording #</u>	<u>Page #</u>	<u>Recording #</u>	<u>Page #</u>	
AMC 448406	WEST GOLD GULCH-030	2017-01220				SEC13-T04S-R28E
AMC 448407	WEST GOLD GULCH-031	2017-01221				SEC13-T04S-R28E
AMC 448408	WEST GOLD GULCH-032	2017-01222				SEC13-T04S-R28E
AMC 448409	WEST GOLD GULCH-033	2017-01223				SEC13-T04S-R28E
AMC 448410	WEST GOLD GULCH-034	2017-01224				SEC13-T04S-R28E
AMC 448411	WEST GOLD GULCH-035	2017-01225				SEC13-T04S-R28E
AMC 448412	WEST GOLD GULCH-036	2017-01226				SEC13-T04S-R28E
AMC 448413	WEST GOLD GULCH-037	2017-01227				SEC13-T04S-R28E
AMC 448414	WEST GOLD GULCH-038	2017-01228				SEC13-T04S-R28E
AMC 448415	WEST GOLD GULCH-039	2017-01229				SEC13-T04S-R28E
AMC 448416	WEST GOLD GULCH-040	2017-01230				SEC13-T04S-R28E
AMC 448417	WEST GOLD GULCH-041	2017-01231				SEC13-T04S-R28E
AMC 448418	WEST GOLD GULCH-042	2017-01232				SEC13-T04S-R28E
AMC 448419	WEST GOLD GULCH-043	2017-01233				SEC13-T04S-R28E
AMC 448420	WEST GOLD GULCH-044	2017-01234				SEC13-T04S-R28E
AMC 448421	WEST GOLD GULCH-045	2017-01235				SEC13-T04S-R28E
AMC 448422	WEST GOLD GULCH-046	2017-01236				SEC14-T04S-R28E
AMC 448423	WEST GOLD GULCH-047	2017-01237				SEC14-T04S-R28E
AMC 448424	WEST GOLD GULCH-048	2017-01238				SEC14-T04S-R28E
AMC 448425	WEST GOLD GULCH-049	2017-01239				SEC14-T04S-R28E
AMC 448426	WEST GOLD GULCH-050	2017-01240				SEC14-T04S-R28E
AMC 448427	WEST GOLD GULCH-051	2017-01241				SEC14-T04S-R28E
AMC 448428	WEST GOLD GULCH-052	2017-01242				SEC14-T04S-R28E
AMC 448429	WEST GOLD GULCH-053	2017-01243				SEC14-T04S-R28E
AMC 448430	WEST GOLD GULCH-054	2017-01244				SEC14-T04S-R28E

Date: 5/7/2018

Page 7

EXHIBIT A

County: Greenlee

State: AZ

<u>BLM Serial #</u>	<u>Claim Name</u>	<u>Original Recording</u>		<u>Amended Recording</u>		<u>Location</u>
		<u>Recording #</u>	<u>Page #</u>	<u>Recording #</u>	<u>Page #</u>	
AMC 448431	WEST GOLD GULCH-055	2017-01245				SEC14-T04S-R28E
AMC 448432	WEST GOLD GULCH-056	2017-01246				SEC14-T04S-R28E
AMC 448433	WEST GOLD GULCH-057	2017-01247				SEC14-T04S-R28E
AMC 448434	WEST GOLD GULCH-058	2017-01248				SEC14-T04S-R28E
AMC 448435	WEST GOLD GULCH-059	2017-01249				SEC14-T04S-R28E
AMC 448436	WEST GOLD GULCH-060	2017-01250				SEC14-T04S-R28E
AMC 448437	WEST GOLD GULCH-061	2017-01251				SEC14-T04S-R28E
AMC 448438	WEST GOLD GULCH-062	2017-01252				SEC14-T04S-R28E
AMC 448439	WEST GOLD GULCH-063	2017-01253				SEC14-T04S-R28E
AMC 448440	WEST GOLD GULCH-064	2017-01254				SEC14-T04S-R28E
AMC 448441	WEST GOLD GULCH-065	2017-01255				SEC14-T04S-R28E
AMC 448442	WEST GOLD GULCH-066	2017-01256				SEC14-T04S-R28E
AMC 448443	WEST GOLD GULCH-067	2017-01257				SEC14-T04S-R28E
AMC 448444	WEST GOLD GULCH-068	2017-01258				SEC14-T04S-R28E
AMC 448445	WEST GOLD GULCH-069	2017-01259				SEC14-T04S-R28E
AMC 448446	WEST GOLD GULCH-070	2017-01260				SEC14-T04S-R28E
AMC 448447	WEST GOLD GULCH-071	2017-01261				SEC14-T04S-R28E
AMC 448448	WEST GOLD GULCH-072	2017-01262				SEC14-T04S-R28E
AMC 448449	WEST GOLD GULCH-073	2017-01263				SEC14-T04S-R28E
AMC 448450	WEST GOLD GULCH-074	2017-01264				SEC14-T04S-R28E
AMC 448451	WEST GOLD GULCH-075	2017-01265				SEC14-T04S-R28E
AMC 448452	WEST GOLD GULCH-076	2017-01266				SEC14-T04S-R28E
AMC 448453	WEST GOLD GULCH-077	2017-01267				SEC14-T04S-R28E
AMC 448454	WEST GOLD GULCH-078	2017-01268				SEC14-T04S-R28E
AMC 448455	WEST GOLD GULCH-079	2017-01269				SEC14-T04S-R28E

Date: 5/7/2018

PHOENIX, ARIZONA
 JUN 31 10 12 AM '18

EXHIBIT A

County: Greenlee

State: AZ

<u>BLM Serial #</u>	<u>Claim Name</u>	<u>Original Recording</u>		<u>Amended Recording</u>		<u>Location</u>
		<u>Recording #</u>	<u>Page #</u>	<u>Recording #</u>	<u>Page #</u>	
AMC 448456	WEST GOLD GULCH-080	2017-01270				SEC14-T04S-R28E
AMC 448457	WEST GOLD GULCH-081	2017-01271				SEC14-T04S-R28E
AMC 448458	WEST GOLD GULCH-082	2017-01272				SEC14-T04S-R28E
AMC 448459	WEST GOLD GULCH-083	2017-01273				SEC14-T04S-R28E
AMC 448460	WEST GOLD GULCH-084	2017-01274				SEC14-T04S-R28E
AMC 448461	WEST GOLD GULCH-085	2017-01275				SEC14-T04S-R28E
AMC 448462	WEST GOLD GULCH-086	2017-01276				SEC14-T04S-R28E
AMC 448463	WEST GOLD GULCH-087	2017-01277				SEC14-T04S-R28E
AMC 448464	WEST GOLD GULCH-088	2017-01278				SEC14-T04S-R28E
AMC 448465	WEST GOLD GULCH-089	2017-01279				SEC14-T04S-R28E
AMC 448466	WEST GOLD GULCH-090	2017-01280				SEC14-T04S-R28E
AMC 448467	WEST GOLD GULCH-091	2017-01281				SEC14-T04S-R28E
AMC 448468	WEST GOLD GULCH-092	2017-01282				SEC14-T04S-R28E
AMC 448595	WEST GOLD GULCH-093	2018-00027				SEC23-T04S-R28E
AMC 448596	WEST GOLD GULCH-094	2018-00028				SEC23-T04S-R28E
AMC 448597	WEST GOLD GULCH-095	2018-00029				SEC23-T04S-R28E
AMC 448598	WEST GOLD GULCH-096	2018-00030				SEC24-T04S-R28E
AMC 448599	WEST GOLD GULCH-097	2018-00031				SEC24-T04S-R28E
AMC 448600	WEST GOLD GULCH-098	2018-00032				SEC23-T04S-R28E
AMC 448601	WEST GOLD GULCH-099	2018-00033				SEC23-T04S-R28E
AMC 448602	WEST GOLD GULCH-100	2018-00034				SEC23-T04S-R28E
AMC 448603	WEST GOLD GULCH-101	2018-00035				SEC23-T04S-R28E
AMC 448604	WEST GOLD GULCH-102	2018-00036				SEC23-T04S-R28E
AMC 448605	WEST GOLD GULCH-103	2018-00037				SEC23-T04S-R28E
AMC 448606	WEST GOLD GULCH-104	2018-00038				SEC24-T04S-R28E

Date: 5/7/2018

EXHIBIT A

County: Greenlee

State: AZ

<u>BLM Serial #</u>	<u>Claim Name</u>	<u>Original Recording</u>		<u>Amended Recording</u>		<u>Location</u>
		<u>Recording #</u>	<u>Page #</u>	<u>Recording #</u>	<u>Page #</u>	
AMC 448607	WEST GOLD GULCH-105	2018-00039				SEC24-T04S-R28E
AMC 448608	WEST GOLD GULCH-106	2018-00040				SEC23-T04S-R28E
AMC 448609	WEST GOLD GULCH-107	2018-00041				SEC23-T04S-R28E
AMC 448610	WEST GOLD GULCH-108	2018-00042				SEC23-T04S-R28E
AMC 448611	WEST GOLD GULCH-109	2018-00043				SEC23-T04S-R28E
AMC 448612	WEST GOLD GULCH-110	2018-00044				SEC23-T04S-R28E
AMC 448613	WEST GOLD GULCH-111	2018-00045				SEC23-T04S-R28E
AMC 448978	Horseshoe Gulch-10	2018-00163				SEC01-T04S-R28E
AMC 448979	Horseshoe Gulch-11	2018-00164				SEC01-T04S-R28E
AMC 448980	Horseshoe Gulch-12	2018-00165				SEC01-T04S-R28E
AMC 448981	Horseshoe Gulch-13	2018-00166				SEC12-T04S-R28E
AMC 448982	Horseshoe Gulch-14	2018-00167				SEC12-T04S-R28E
AMC 448983	Horseshoe Gulch-15	2018-00168				SEC12-T04S-R28E
AMC 448984	Horseshoe Gulch-16	2018-00169				SEC12-T04S-R28E
AMC 448985	Horseshoe Gulch-17	2018-00170				SEC12-T04S-R28E
AMC 448986	Horseshoe Gulch-18	2018-00171				SEC12-T04S-R28E
AMC 448987	Horseshoe Gulch-19	2018-00172				SEC12-T04S-R28E
AMC 448988	Horseshoe Gulch-20	2018-00173				SEC12-T04S-R28E
AMC 448989	Horseshoe Gulch-21	2018-00174				SEC12-T04S-R28E
AMC 448990	Horseshoe Gulch-22	2018-00175				SEC12-T04S-R28E
AMC 448991	Horseshoe Gulch-23	2018-00176				SEC12-T04S-R28E
AMC 448992	Horseshoe Gulch-24	2018-00177				SEC12-T04S-R28E
AMC 448993	Horseshoe Gulch-25	2018-00178				SEC12-T04S-R28E
AMC 448994	Horseshoe Gulch-26	2018-00179				SEC12-T04S-R28E
AMC 448995	Horseshoe Gulch-27	2018-00180				SEC12-T04S-R28E
AMC 448996	Horseshoe Gulch-28	2018-00181				SEC12-T04S-R28E
AMC 448997	Horseshoe Gulch-29	2018-00182				SEC12-T04S-R28E
AMC 448998	Horseshoe Gulch-30	2018-00183				SEC12-T04S-R28E
AMC 448999	Horseshoe Gulch-31	2018-00184				SEC12-T04S-R28E
AMC 449000	Horseshoe Gulch-32	2018-00185				SEC12-T04S-R28E
AMC 449001	Horseshoe Gulch-33	2018-00186				SEC12-T04S-R28E
AMC 449002	Horseshoe Gulch-34	2018-00187				SEC12-T04S-R28E
AMC 449003	Horseshoe Gulch-35	2018-00188				SEC12-T04S-R28E
AMC 449004	Horseshoe Gulch-36	2018-00189				SEC12-T04S-R28E
AMC 449005	Horseshoe Gulch-37	2018-00190				SEC12-T04S-R28E

Date: 5/7/2018

EXHIBIT A

County: Greenlee

State: AZ

Original Recording

Amended Recording

<u>BLM Serial #</u>	<u>Claim Name</u>	<u>Recording #</u>	<u>Page #</u>	<u>Recording #</u>	<u>Page #</u>	<u>Location</u>
AMC 449006	Horseshoe Gulch-38	2018-00191				SEC12-T04S-R28E
AMC 449007	Horseshoe Gulch-39	2018-00192				SEC12-T04S-R28E
AMC 449008	Horseshoe Gulch-40	2018-00193				SEC12-T04S-R28E
AMC 449009	Horseshoe Gulch-41	2018-00194				SEC12-T04S-R28E
AMC 449010	Horseshoe Gulch-42	2018-00195				SEC12-T04S-R28E
AMC 449011	Horseshoe Gulch-43	2018-00196				SEC12-T04S-R28E
AMC 449012	Horseshoe Gulch-44	2018-00197				SEC12-T04S-R28E
AMC 449013	Horseshoe Gulch-45	2018-00198				SEC12-T04S-R28E
AMC 449014	South Gold Gulch-01	2018-00135				SEC25-T04S-R28E
AMC 449015	South Gold Gulch-02	2018-00136				SEC25-T04S-R28E
AMC 449016	South Gold Gulch-03	2018-00137				SEC25-T04S-R28E
AMC 449017	South Gold Gulch-04	2018-00138				SEC25-T04S-R28E
AMC 449018	South Gold Gulch-05	2018-00139				SEC25-T04S-R28E
AMC 449019	South Gold Gulch-06	2018-00140				SEC25-T04S-R28E
AMC 449020	South Gold Gulch-07	2018-00141				SEC25-T04S-R28E
AMC 449021	South Gold Gulch-08	2018-00142				SEC25-T04S-R28E
AMC 449022	South Gold Gulch-09	2018-00143				SEC25-T04S-R28E
AMC 449023	South Gold Gulch-10	2018-00144				SEC25-T04S-R28E
AMC 449024	South Gold Gulch-11	2018-00145				SEC25-T04S-R28E
AMC 449025	South Gold Gulch-12	2018-00146				SEC25-T04S-R28E
AMC 449026	South Gold Gulch-13	2018-00147				SEC25-T04S-R28E
AMC 449027	South Gold Gulch-14	2018-00148				SEC36-T04S-R28E
AMC 449028	South Gold Gulch-15	2018-00149				SEC36-T04S-R28E
AMC 449029	South Gold Gulch-16	2018-00150				SEC36-T04S-R28E
AMC 449030	South Gold Gulch-17	2018-00151				SEC36-T04S-R28E
AMC 449031	South Gold Gulch-18	2018-00152				SEC36-T04S-R28E
AMC 449032	South Gold Gulch-19	2018-00153				SEC36-T04S-R28E
AMC 449033	South Gold Gulch-24	2018-00154				SEC36-T04S-R28E
AMC 449034	South Gold Gulch-25	2018-00155				SEC36-T04S-R28E
AMC 449035	South Gold Gulch-26	2018-00156				SEC36-T04S-R28E
AMC 449036	South Gold Gulch-27	2018-00157				SEC36-T04S-R28E
AMC 449037	South Gold Gulch-28	2018-00158				SEC36-T04S-R28E
AMC 449038	South Gold Gulch-29	2018-00159				SEC36-T04S-R28E
AMC 449039	South Gold Gulch-30	2018-00160				SEC36-T04S-R28E
AMC 449040	South Gold Gulch-31	2018-00161				SEC36-T04S-R28E
AMC 449041	South Gold Gulch-32	2018-00162				SEC36-T04S-R28E
AMC 449385	HORSESHOE GULCH-01	2018-00428				SEC01-T04S-R28E

Date: 5/7/2018

Page 11

EXHIBIT A

County: Greenlee

State: AZ

<u>BLM Serial #</u>	<u>Claim Name</u>	<u>Original Recording</u>		<u>Amended Recording</u>		<u>Location</u>
		<u>Recording #</u>	<u>Page #</u>	<u>Recording #</u>	<u>Page #</u>	
AMC 449386	HORSESHOE GULCH-02	2018-00429				SEC01-T04S-R28E
AMC 449387	HORSESHOE GULCH-03	2018-00430				SEC01-T04S-R28E
AMC 449388	HORSESHOE GULCH-04	2018-00431				SEC01-T04S-R28E
AMC 449389	HORSESHOE GULCH-05	2018-00432				SEC01-T04S-R28E
AMC 449390	HORSESHOE GULCH-06	2018-00433				SEC01-T04S-R28E
AMC 449391	HORSESHOE GULCH-07	2018-00434				SEC01-T04S-R28E
AMC 449392	HORSESHOE GULCH-08	2018-00435				SEC01-T04S-R28E
AMC 449393	HORSESHOE GULCH-09	2018-00436				SEC01-T04S-R28E
AMC 449394	SOUTH GOLD GULCH-20	2018-00510				SEC25-T04S-R28E
AMC 449395	SOUTH GOLD GULCH-21	2018-00511				SEC25-T04S-R28E
AMC 449396	SOUTH GOLD GULCH-22	2018-00512				SEC25-T04S-R28E
AMC 449397	SOUTH GOLD GULCH-23	2018-00513				SEC25-T04S-R28E
AMC 449398	SOUTH GOLD GULCH-33	2018-00514				SEC25-T04S-R28E
AMC 449399	SOUTH GOLD GULCH-34	2018-00515				SEC25-T04S-R28E
AMC 449400	SOUTH GOLD GULCH-35	2018-00516				SEC25-T04S-R28E
AMC 449401	SOUTH GOLD GULCH-36	2018-00517				SEC25-T04S-R28E
AMC 449402	SOUTH GOLD GULCH-37	2018-00518				SEC25-T04S-R28E
AMC 449403	POOR FARM-004	2018-00437				SEC03-T04S-R28E
AMC 449404	POOR FARM-005	2018-00438				SEC03-T04S-R28E
AMC 449405	POOR FARM-006	2018-00439				SEC03-T04S-R28E
AMC 449406	POOR FARM-007	2018-00440				SEC03-T04S-R28E
AMC 449407	POOR FARM-008	2018-00441				SEC03-T04S-R28E
AMC 449408	POOR FARM-009	2018-00442				SEC03-T04S-R28E
AMC 449409	POOR FARM-010	2018-00443				SEC03-T04S-R28E
AMC 449410	POOR FARM-011	2018-00444				SEC03-T04S-R28E
AMC 449411	POOR FARM-012	2018-00445				SEC03-T04S-R28E
AMC 449412	POOR FARM-013	2018-00446				SEC03-T04S-R28E
AMC 449413	POOR FARM-014	2018-00447				SEC03-T04S-R28E
AMC 449414	POOR FARM-015	2018-00448				SEC03-T04S-R28E

Date: 5/7/2018

EXHIBIT A

County: Greenlee

State: AZ

Original Recording

Amended Recording

<u>BLM Serial #</u>	<u>Claim Name</u>	<u>Recording #</u>	<u>Page #</u>	<u>Recording #</u>	<u>Page #</u>	<u>Location</u>
AMC 449415	POOR FARM-016	2018-00449				SEC03-T04S-R28E
AMC 449416	POOR FARM-017	2018-00450				SEC03-T04S-R28E
AMC 449417	POOR FARM-018	2018-00451				SEC03-T04S-R28E
AMC 449418	POOR FARM-057	2018-00452				SEC03-T04S-R28E
AMC 449419	POOR FARM-058	2018-00453				SEC03-T04S-R28E
AMC 449420	POOR FARM-059	2018-00454				SEC03-T04S-R28E
AMC 449421	POOR FARM-060	2018-00455				SEC03-T04S-R28E
AMC 449422	POOR FARM-061	2018-00456				SEC03-T04S-R28E
AMC 449423	POOR FARM-062	2018-00457				SEC03-T04S-R28E
AMC 449424	POOR FARM-063	2018-00458				SEC03-T04S-R28E
AMC 449425	POOR FARM-064	2018-00459				SEC03-T04S-R28E
AMC 449426	POOR FARM-065	2018-00460				SEC03-T04S-R28E
AMC 449427	POOR FARM-076	2018-00461				SEC03-T04S-R28E
AMC 449428	POOR FARM-019	2018-00462				SEC03-T04S-R28E
AMC 449429	POOR FARM-020	2018-00463				SEC03-T04S-R28E
AMC 449430	POOR FARM-021	2018-00464				SEC03-T04S-R28E
AMC 449431	POOR FARM-022	2018-00465				SEC03-T04S-R28E
AMC 449432	POOR FARM-023	2018-00466				SEC03-T04S-R28E
AMC 449433	POOR FARM-024	2018-00467				SEC03-T04S-R28E
AMC 449434	POOR FARM-025	2018-00468				SEC03-T04S-R28E
AMC 449435	POOR FARM-026	2018-00469				SEC04-T04S-R28E
AMC 449436	POOR FARM-027	2018-00470				SEC04-T04S-R28E
AMC 449437	POOR FARM-028	2018-00471				SEC04-T04S-R28E
AMC 449438	POOR FARM-029	2018-00472				SEC04-T04S-R28E
AMC 449439	POOR FARM-030	2018-00473				SEC04-T04S-R28E
AMC 449440	POOR FARM-031	2018-00474				SEC04-T04S-R28E
AMC 449441	POOR FARM-032	2018-00475				SEC04-T04S-R28E
AMC 449442	POOR FARM-033	2018-00476				SEC04-T04S-R28E
AMC 449443	POOR FARM-034	2018-00477				SEC04-T04S-R28E
AMC 449444	POOR FARM-035	2018-00478				SEC04-T04S-R28E
AMC 449445	POOR FARM-036	2018-00479				SEC04-T04S-R28E
AMC 449446	POOR FARM-037	2018-00480				SEC04-T04S-R28E
AMC 449447	POOR FARM-038	2018-00481				SEC04-T04S-R28E
AMC 449448	POOR FARM-039	2018-00482				SEC04-T04S-R28E
AMC 449449	POOR FARM-040	2018-00483				SEC04-T04S-R28E
AMC 449450	POOR FARM-041	2018-00484				SEC04-T04S-R28E
AMC 449451	POOR FARM-042	2018-00485				SEC04-T04S-R28E
AMC 449452	POOR FARM-043	2018-00486				SEC04-T04S-R28E

Date: 5/7/2018

Page 13

EXHIBIT A

County: Greenlee

State: AZ

<u>BLM Serial #</u>	<u>Claim Name</u>	<u>Original Recording</u>		<u>Amended Recording</u>		<u>Location</u>
		<u>Recording #</u>	<u>Page #</u>	<u>Recording #</u>	<u>Page #</u>	
AMC 449453	POOR FARM-044	2018-00487				SEC04-T04S-R28E
AMC 449454	POOR FARM-045	2018-00488				SEC04-T04S-R28E
AMC 449455	POOR FARM-046	2018-00489				SEC05-T04S-R28E
AMC 449456	POOR FARM-047	2018-00490				SEC05-T04S-R28E
AMC 449457	POOR FARM-048	2018-00491				SEC05-T04S-R28E
AMC 449458	POOR FARM-049	2018-00492				SEC05-T04S-R28E
AMC 449459	POOR FARM-050	2018-00493				SEC05-T04S-R28E
AMC 449460	POOR FARM-051	2018-00494				SEC05-T04S-R28E
AMC 449461	POOR FARM-052	2018-00495				SEC05-T04S-R28E
AMC 449462	POOR FARM-053	2018-00496				SEC05-T04S-R28E
AMC 449463	POOR FARM-054	2018-00497				SEC05-T04S-R28E
AMC 449464	POOR FARM-055	2018-00498				SEC05-T04S-R28E
AMC 449465	POOR FARM-056	2018-00499				SEC05-T04S-R28E
AMC 449466	POOR FARM-066	2018-00500				SEC05-T04S-R28E
AMC 449467	POOR FARM-067	2018-00501				SEC05-T04S-R28E
AMC 449468	POOR FARM-068	2018-00502				SEC05-T04S-R28E
AMC 449469	POOR FARM-069	2018-00503				SEC05-T04S-R28E
AMC 449470	POOR FARM-070	2018-00504				SEC05-T04S-R28E
AMC 449471	POOR FARM-071	2018-00505				SEC05-T04S-R28E
AMC 449472	POOR FARM-072	2018-00506				SEC05-T04S-R28E
AMC 449473	POOR FARM-073	2018-00507				SEC05-T04S-R28E
AMC 449474	POOR FARM-074	2018-00508				SEC05-T04S-R28E
AMC 449475	POOR FARM-075	2018-00509				SEC05-T04S-R28E
AMC 450050	Acorn 1A	2018-00125				SEC19-T04S-R29E
AMC 450051	Acorn 2A	2018-00126				SEC19-T04S-R29E
No. Of Claims	452					

PHOENIX, ARIZONA
 JUN 21 10 30 AM '18


United States Department of the Interior
Bureau of Land Management
 DIV OF LANDS, MINRLS & ENERGY
 ONE N CENTRAL AVE
 PHOENIX, AZ 85004 -4427
 Phone: 602-417-9200

Receipt

No:

4223353

Transaction #: 4338579	
Date of Transaction: 07/31/2018	
CUSTOMER:	
FREEPORT-MCMORAN COPPER & GOLD 333 NORTH CENTRAL AVE PHOENIX, AZ 85004 US	

LINE #	QTY	DESCRIPTION	REMARKS	UNIT PRICE	TOTAL
1	1.00	LOCATABLE MINERALS / MINING CLAIMS-NOT NEW-UNADJUD, ONE AUTH NO. ONLY / MINING CLAIM MONEY RECEIVED CASES: AMC28250/\$70060.00	2019 MAINT/452	- n/a -	70060.00
TOTAL:					\$70,060.00

PAYMENT INFORMATION			
1	AMOUNT:	70060.00	POSTMARKED: N/A
	TYPE:	CHECK	RECEIVED: 07/31/2018
	CHECK NO:	0000079541	
	NAME:	FREEPORT-MCMORAN COPPER & GOLD 333 NORTH CENTRAL AVE PHOENIX AZ 85004 US	

REMARKS

This receipt was generated by the automated BLM Collections and Billing System and is a paper representation of a portion of the official electronic record contained therein.

NOTICE!!

These documents have been scanned!

Do not place un-scanned documents beneath this notice!

Do not remove this notice from this file!

GPO Jacket No. 560-102
Print Order 61540
Rise Business Services, LLC
Job=AZ15 7/9/2019



Box Number= AZ15151



Claim Begin-End: AMC448377-AMC448468

5 Miscellaneous



AZ15151-11

AMC446899-AMC448353

**NO
DOCUMENTS
FOUND**

NO DOCUMENTS FOUND
NO DOCUMENTS FOUND

NOTICE!!

These documents have been scanned!

Do not place un-scanned documents beneath this notice!

Do not remove this notice from this file!

GPO Jacket No. 560-102
Print Order 61540
Rise Business Services, LLC
Job=AZ15 7/9/2019



Box Number= AZ15151



Claim Begin-End: AMC448377-AMC448468

6 Location Notices-Amendments and Supporting Documents



AZ15151-11

AMC446899-AMC448353

CLAIMING CLAIM STATUS REPORT

Data Entered: 1/5/18 RAM

MTP Checked By: 1/5/18 RAM
GEO Checked By: 1/5/18 RAM

LEAD SERIAL NUMBER: AMC 448377 thru AMC 448468

NUMBER OF CLAIMS & TYPE:

92 LODE
PLACER
ASSOCIATION PLACER
MILL SITE
TUNNEL SITE

CHARGES:

Processing Fee @ \$20 = \$ 1,840
Location Fee @ \$37 = \$ 3,404
Maintenance Fee @ \$155 = \$ 14,260
Add'l Maint Fee for Assoc Placer = \$
SUBTOTAL \$
Other Fees \$
Other Fees \$
TOTAL \$ 19,504

TOTAL ACREAGE: _____ Per Claim
(Placer Only)

NUMBER OF LOCATORS: _____

DOCUMENTS RECEIVED VIA: Over-the-Counter Mail TIMELY FILED: Yes No

accepted as mail
LEGAL DESCRIPTION: T H5 R 28E SEC 13, 14, 24, 15, 10, 25, 12, 11
T 45 R 29E SEC 19, 30, 18
T _____ R _____ SEC _____
T _____ R _____ SEC _____
T _____ R _____ SEC _____

BLM FOREST SERVICE SUBJ TO PL 359: Yes No
WILDERNESS AREA

SPLIT ESTATE: N/A SX PX OTHER
SRHA Was proper Notice filed if located on SHRA Land? Yes No

RECONVEYED MINERALS ON BLM LAND REQUIRE OPENING ORDER FROM 1944 TO 1993:
Open to Entry On _____ N/A

COMMENTS/STATUS: VOID PARTIALLY VOID PVT MINERALS WITHDRAWN LANDS
OTHER NO RIGHTS EXTENDED ON THOSE PORTIONS OF CLAIMS THAT OVERLAP PRIVATE, PATENTED, STATE LAND. FM

Claimant acknowledges that portions of the following claim(s) site(s) may be void or voidable.

Printed Name of Claimant _____ Signature of Claimant _____


*****FINAL ADJUDICATION*****

DATE 12/1/2019 INITIALS fm

LOCATION NOTICE FOR LODE MINING CLAIM

Amendment BLM Serial # _____

NOTICE IS HEREBY GIVEN that the WEST GOLD GULCH-001
_____ lode mining claim has been located
by FREEPORT MINERALS CORP whose current mailing
address is 333 NORTH CENTRAL AVENUE
PHOENIX, AZ 85004



The general course of this claim is EAST - WEST and it is situated in GREENLEE
County, Arizona. This claim is 1450 feet in length and 400 feet in width.

13.31 Total Claim Acreage. This claim runs from the location monument on which this location notice
is posted on the centerline of the claim approximately 10 feet in a WEST direction to the WEST
end line and 1440 feet in a EAST direction to the EAST end line. This claim is marked by six
monuments, one at each corner and one at the center of each end line of the claim.

The location monument on which this notice is posted is situated within Section 24, Township 4
S, Range 28 E, Gila Salt River Base and Meridian, Arizona and this claim encompasses portions
of the following quarter section(s), section(s), Township(s) and Range(s) SW 1/4 SECTION 19,
T4S - R29E AND THE SE 1/4 SECTION 24, T4S - R28E

Gila Salt River Base and Meridian, Arizona.

The locality of this claim with reference to some natural object or permanent monument and additional information
(if any) concerning its locality are as follows: THE NW CORNER OF THIS CLAIM IS
1900 FEET NORTH AND 1420 FEET WEST OF THE SE CORNER OF SECTION 24,
T4S - R28E

_____ The above information is shown on the attached map.

DATED AND POSTED on the ground this 13th day of NOVEMBER, 2017.

LOCATOR(s) AGENT

Print Name(s) ENTELLUS, INC. - DANIEL FRANCETIC, RLS

Signature(s) *Daniel B. Francetic*

Form MCF100
Revised July 2014

AHC448371

WEST GOLD GULCH - 001 CLAIM

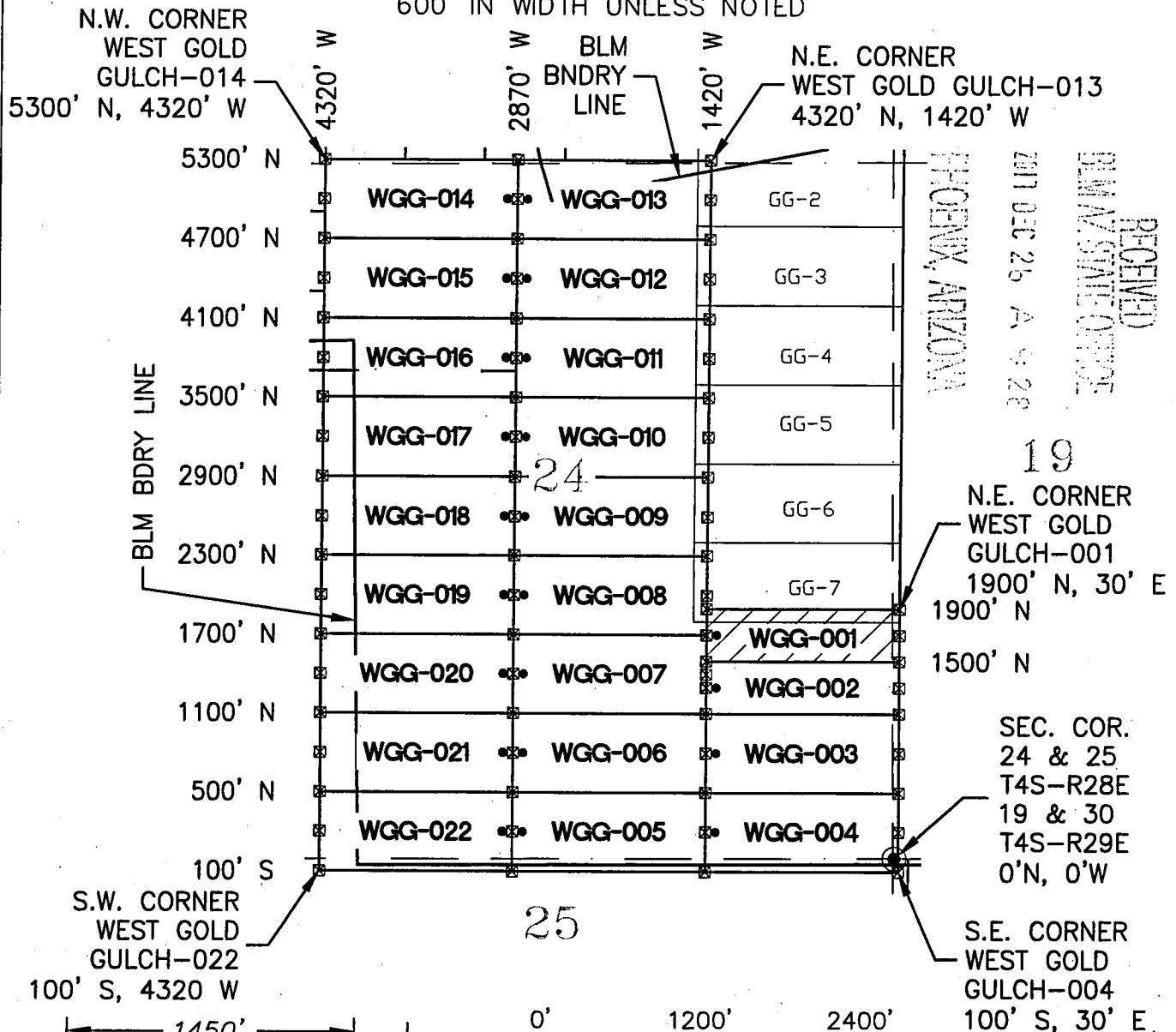
LOCATION OF WEST GOLD GULCH-001 THROUGH WEST GOLD GULCH-111 LODE CLAIMS

LOCATED IN SECTIONS 13, 14, 15, 23 & 24 T.4S., R.28E.

GREENLEE COUNTY, ARIZONA

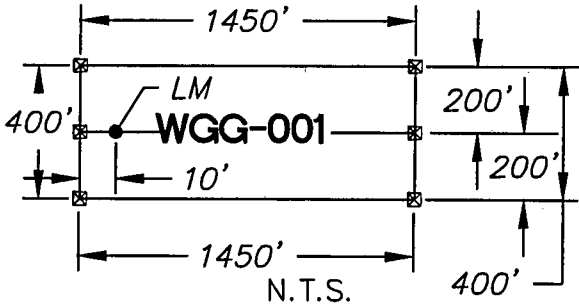
ALL CLAIMS ARE 1450' IN LENGTH AND

600' IN WIDTH UNLESS NOTED



RECEIVED
 PHOENIX, ARIZONA
 2017 DEC 26 A 9:28
 BLM STATE OFFICE

ANCH 48377



- ☒ INDICATES END CENTER OR CORNER OF LODE CLAIM. SET 2"x2"x5' WOODEN POST (TYPICAL)
- INDICATES LOCATION MONUMENT. SET 2"x2"x5' WOODEN POST WITH PLASTIC BOTTLE (TYPICAL)

LOCATORS:
 FREEPORT MINERALS CORP.
 333 N. CENTRAL AVENUE
 PHOENIX, AZ 85004


CLAIM ACREAGE = 13.31 AC

Entellus™
 3033 N. 44th Street Suite 250
 Phoenix, AZ 85018
 Tel 602.244.2566
 Fax 602.244.8947
 Website: www.Entellus.com

LOCATION NOTICE FOR LODE MINING CLAIM

Amendment BLM Serial # _____

NOTICE IS HEREBY GIVEN that the WEST GOLD GULCH-002
_____ lode mining claim has been located
by FREEMPORT MINERALS CORP whose current mailing
address is 333 NORTH CENTRAL AVENUE
PHOENIX, AZ 85004



The general course of this claim is EAST - WEST and it is situated in GREENLEE
County, Arizona. This claim is 1450 feet in length and 400 feet in width.

13.31 Total Claim Acreage. This claim runs from the location monument on which this location notice
is posted on the centerline of the claim approximately 10 feet in a WEST direction to the WEST
end line and 1440 feet in a EAST direction to the EAST end line. This claim is marked by six
monuments, one at each corner and one at the center of each end line of the claim.

The location monument on which this notice is posted is situated within Section 24, Township 4
S, Range 28 E, Gila Salt River Base and Meridian, Arizona and this claim encompasses portions
of the following quarter section(s), section(s), Township(s) and Range(s) SW 1/4 SECTION 19,
T4S - R29E AND THE SE 1/4 SECTION 24, T4S - R28E

Gila Salt River Base and Meridian, Arizona.

The locality of this claim with reference to some natural object or permanent monument and additional information
(if any) concerning its locality are as follows: THE NW CORNER OF THIS CLAIM IS
1500 FEET NORTH AND 1420 FEET WEST OF THE SE CORNER OF SECTION 24,
T4S - R28E

_____ The above information is shown on the attached map.
DATED AND POSTED on the ground this 13th day of NOVEMBER, 2017.

LOCATOR(s) AGENT

Print Name(s) ENTELLUS, INC. - DANIEL FRANCETIC, RLS

Signature(s) *Daniel Francetic*

Form MCF100
Revised July 2014


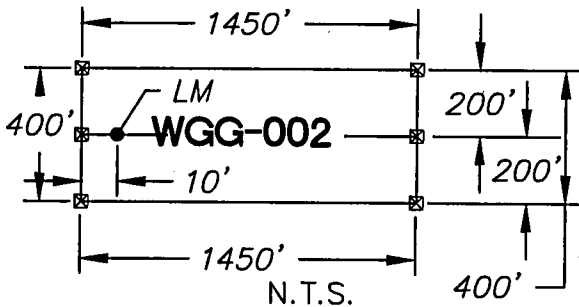
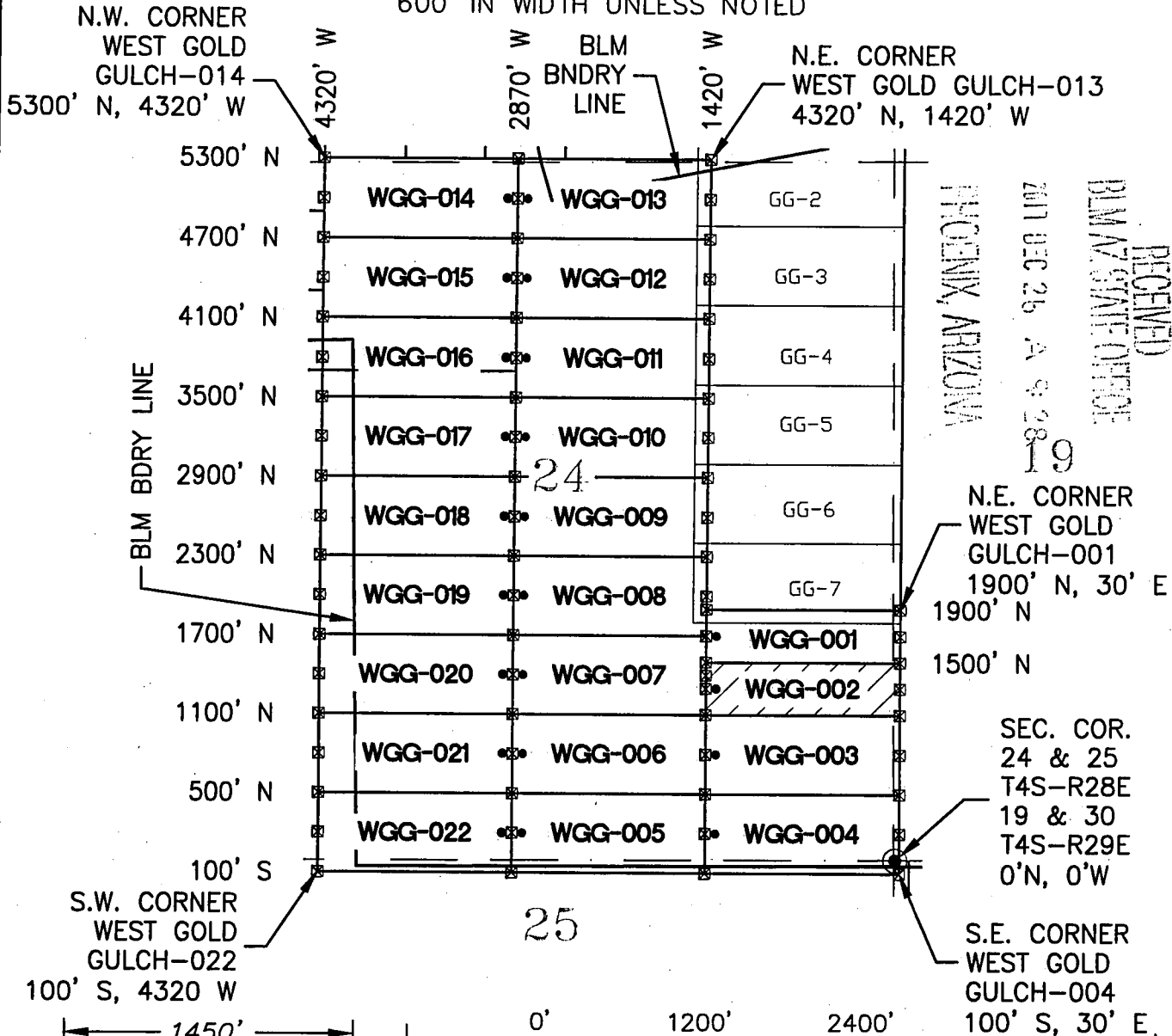
ANCI 48378

WEST GOLD GULCH - 002 CLAIM

LOCATION OF WEST GOLD GULCH-001 THROUGH WEST GOLD GULCH-111 LODE CLAIMS
 LOCATED IN SECTIONS 13, 14, 15, 23 & 24 T.4S., R.28E.

GREENLEE COUNTY, ARIZONA

ALL CLAIMS ARE 1450' IN LENGTH AND
 600' IN WIDTH UNLESS NOTED



- ☒ INDICATES END CENTER OR CORNER OF LODE CLAIM. SET 2"x2"x5' WOODEN POST (TYPICAL)
- INDICATES LOCATION MONUMENT. SET 2"x2"x5' WOODEN POST WITH PLASTIC BOTTLE (TYPICAL)

LOCATORS:
 FREEPORT MINERALS CORP.
 333 N. CENTRAL AVENUE
 PHOENIX, AZ 85004

CLAIM ACREAGE = 13.31 AC

Entellus™
 3033 N. 44th Street Suite 250
 Phoenix, AZ 85018
 Tel 602.244.2566
 Fax 602.244.8947
 Website: www.Entellus.com

AHCH48378

LOCATION NOTICE FOR LODE MINING CLAIM

Amendment BLM Serial # _____

NOTICE IS HEREBY GIVEN that the WEST GOLD GULCH-003

_____ lode mining claim has been located
by FREEPORT MINERALS CORP whose current mailing
address is 333 NORTH CENTRAL AVENUE
PHOENIX, AZ 85004

RECEIVED
BLM AZ STATE OFFICE
2017 DEC 26 A 9 28
PHOENIX, ARIZONA
BLM
Date
Stamp

The general course of this claim is EAST - WEST and it is situated in GREENLEE
County, Arizona. This claim is 1450 feet in length and 600 feet in width.

19.97 Total Claim Acreage. This claim runs from the location monument on which this location notice
is posted on the centerline of the claim approximately 10 feet in a WEST direction to the WEST
end line and 1440 feet in a EAST direction to the EAST end line. This claim is marked by six
monuments, one at each corner and one at the center of each end line of the claim.

The location monument on which this notice is posted is situated within Section 24, Township 4
S, Range 28 E, Gila Salt River Base and Meridian, Arizona and this claim encompasses portions
of the following quarter section(s), section(s), Township(s) and Range(s) SW 1/4 SECTION 19,
T4S - R29E AND THE SE 1/4 SECTION 24, T4S - R28E

Gila Salt River Base and Meridian, Arizona.

The locality of this claim with reference to some natural object or permanent monument and additional information
(if any) concerning its locality are as follows: THE NW CORNER OF THIS CLAIM IS
1100 FEET NORTH AND 1420 FEET WEST OF THE SE CORNER OF SECTION 24,
T4S - R28E

_____ The above information is shown on the attached map.

DATED AND POSTED on the ground this 13th day of NOVEMBER, 2017.

LOCATOR(s) AGENT

Print Name(s) ENTELLUS, INC. - DANIEL FRANCETIC, RLS

Signature(s) *Daniel B. Francetic*

Form MCF100
Revised July 2014

AHCH48379

WEST GOLD GULCH - 003 CLAIM

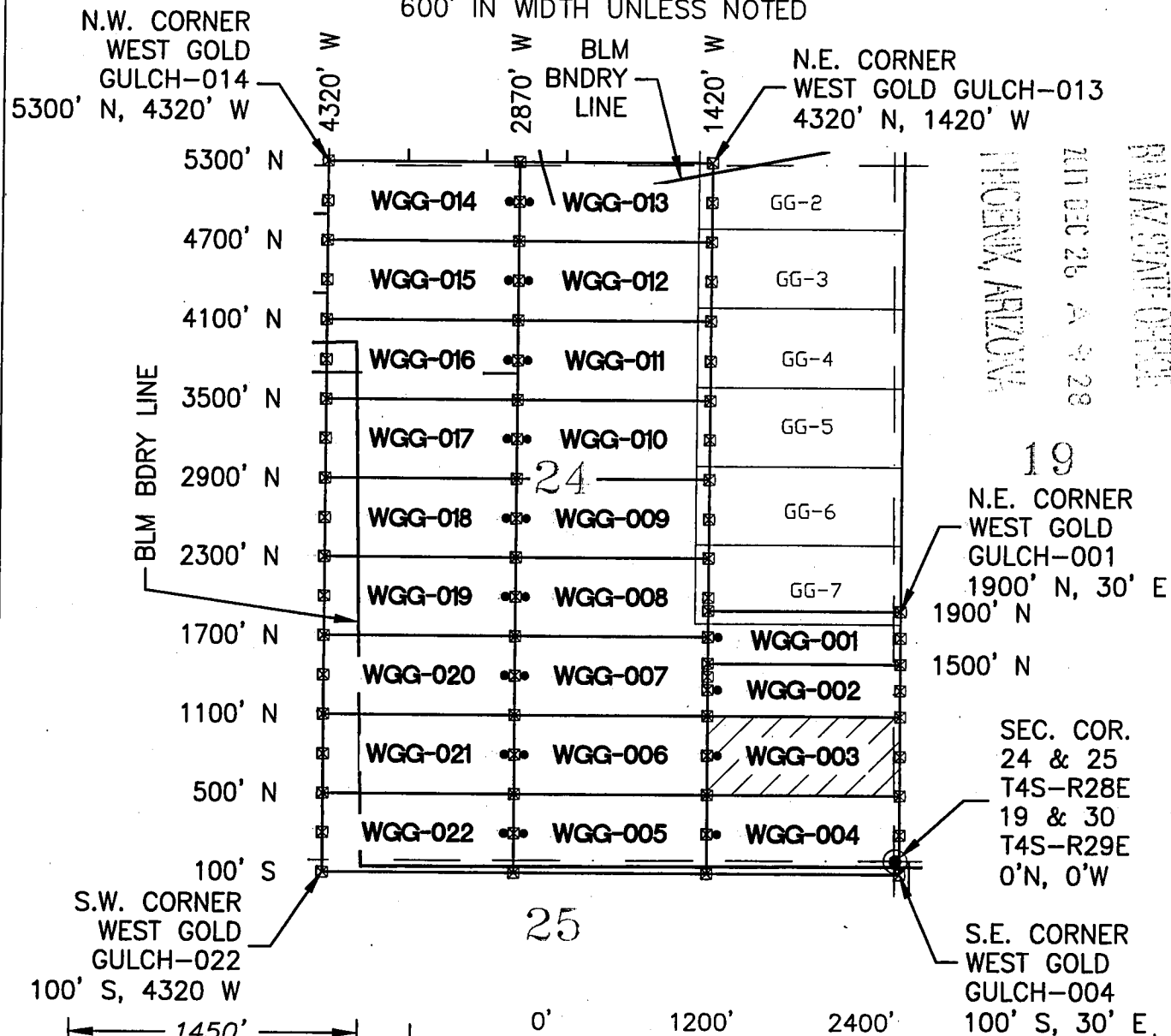
LOCATION OF WEST GOLD GULCH-001 THROUGH WEST GOLD GULCH-111 LODE CLAIMS

LOCATED IN SECTIONS 13, 14, 15, 23 & 24 T.4S., R.28E.

GREENLEE COUNTY, ARIZONA

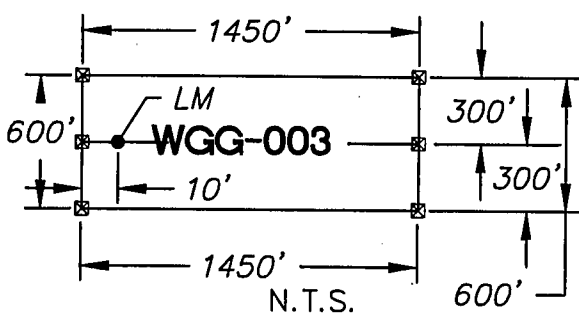
ALL CLAIMS ARE 1450' IN LENGTH AND

600' IN WIDTH UNLESS NOTED



RECEIVED
 PHOENIX, ARIZONA
 2011 DEC 26 A 9:28
 RMA ASSOCIATION

AHC448379



- ☒ INDICATES END CENTER OR CORNER OF LODE CLAIM. SET 2"x2"x5' WOODEN POST (TYPICAL)
- INDICATES LOCATION MONUMENT. SET 2"x2"x5' WOODEN POST WITH PLASTIC BOTTLE (TYPICAL)

LOCATORS:
 FREEPORT MINERALS CORP.
 333 N. CENTRAL AVENUE
 PHOENIX, AZ 85004


CLAIM ACREAGE = 19.97 AC

Entellus™
 3083 N. 44th Street Suite 250
 Phoenix, AZ 85018
 Tel 602.244.2666
 Fax 602.244.8947
 Website: www.Entellus.com

LOCATION NOTICE FOR LODE MINING CLAIM

Amendment BLM Serial # _____

NOTICE IS HEREBY GIVEN that the WEST GOLD GULCH-004
_____ lode mining claim has been located
by FREEMPORT MINERALS CORP whose current mailing
address is 333 NORTH CENTRAL AVENUE
PHOENIX, AZ 85004



The general course of this claim is EAST - WEST and it is situated in GREENLEE
County, Arizona. This claim is 1450 feet in length and 600 feet in width.

19.97 Total Claim Acreage. This claim runs from the location monument on which this location notice
is posted on the centerline of the claim approximately 10 feet in a WEST direction to the WEST
end line and 1440 feet in a EAST direction to the EAST end line. This claim is marked by six
monuments, one at each corner and one at the center of each end line of the claim.

The location monument on which this notice is posted is situated within Section 24, Township 4
S, Range 28 E, Gila Salt River Base and Meridian, Arizona and this claim encompasses portions
of the following quarter section(s), section(s), Township(s) and Range(s) SW 1/4 SECTION 19 AND THE NW 1/4
TSECTION 30, 4S - R29E AND THE SE 1/4 SECTION 24 AND THE NE 1/4 SECTION 25, T4S - R28E AND THE SW 1/4 SECTION 30, T4S - R29E

Gila Salt River Base and Meridian, Arizona.

The locality of this claim with reference to some natural object or permanent monument and additional information
(if any) concerning its locality are as follows: THE NW CORNER OF THIS CLAIM IS
500 FEET NORTH AND 1420 FEET WEST OF THE SE CORNER OF SECTION 24,
T4S - R28E

The above information is shown on the attached map.

DATED AND POSTED on the ground this 13th day of NOVEMBER, 2017.

LOCATOR(s) AGENT

Print Name(s) ENTEELLUS, INC. - DANIEL FRANCETIC, RLS

Signature(s) *Daniel Francetic*

Form MCF100
Revised July 2014

AHC448380

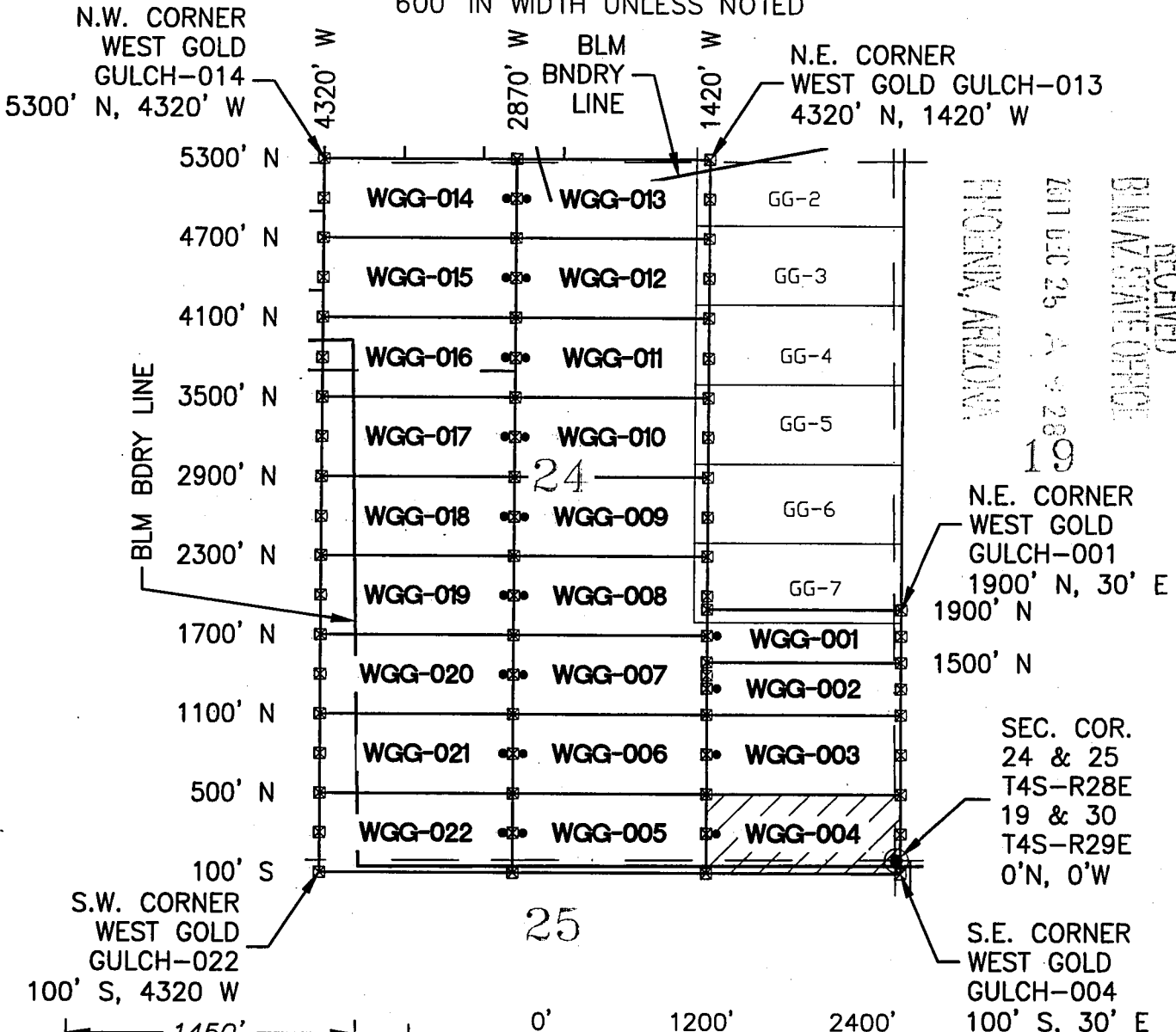
WEST GOLD GULCH - 004 CLAIM

LOCATION OF WEST GOLD GULCH-001 THROUGH WEST GOLD GULCH-III LODE CLAIMS

LOCATED IN SECTIONS 13, 14, 15, 23 & 24 T.4S., R.28E.

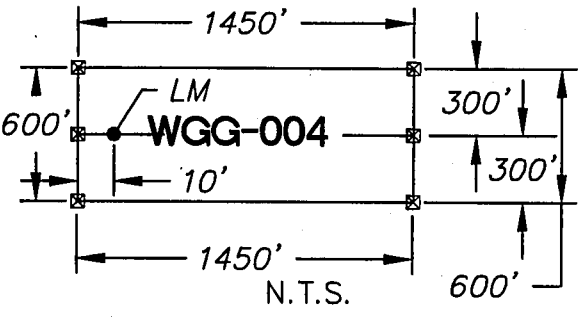
GREENLEE COUNTY, ARIZONA

ALL CLAIMS ARE 1450' IN LENGTH AND
600' IN WIDTH UNLESS NOTED



RECEIVED
 BLM AZ STATE OFFICE
 PHOENIX, ARIZONA
 JAN DEC 25 A 9 28
 19

AHC448380



- ☒ INDICATES END CENTER OR CORNER OF LODE CLAIM. SET 2"x2"x5' WOODEN POST (TYPICAL)
- INDICATES LOCATION MONUMENT. SET 2"x2"x5' WOODEN POST WITH PLASTIC BOTTLE (TYPICAL)


Entellus™
 3033 N. 44th Street Suite 250
 Phoenix, AZ 85018
 Tel 602.244.2566
 Fax 602.244.8947
 Website: www.Entellus.com


LOCATORS:
 FREEPORT MINERALS CORP.
 333 N. CENTRAL AVENUE
 PHOENIX, AZ 85004

CLAIM ACREAGE = 19.97 AC

LOCATION NOTICE FOR LODE MINING CLAIM

Amendment BLM Serial # _____

NOTICE IS HEREBY GIVEN that the WEST GOLD GULCH-005
_____ lode mining claim has been located
by FREEPORT MINERALS CORP whose current mailing
address is 333 NORTH CENTRAL AVENUE
PHOENIX, AZ 85004



The general course of this claim is EAST - WEST and it is situated in GREENLEE
County, Arizona. This claim is 1450 feet in length and 600 feet in width.

19.97 Total Claim Acreage. This claim runs from the location monument on which this location notice
is posted on the centerline of the claim approximately 10 feet in a WEST direction to the WEST
end line and 1440 feet in a EAST direction to the EAST end line. This claim is marked by six
monuments, one at each corner and one at the center of each end line of the claim.

The location monument on which this notice is posted is situated within Section 24, Township 4
S, Range 28 E, Gila Salt River Base and Meridian, Arizona and this claim encompasses portions
of the following quarter section(s), section(s), Township(s) and Range(s) SW 1/4 AND SE 1/4
SECTION 24 AND THE NE 1/4 AND NW 1/4 SECTION 25, T4S - R28E

Gila Salt River Base and Meridian, Arizona.

The locality of this claim with reference to some natural object or permanent monument and additional information
(if any) concerning its locality are as follows: THE NW CORNER OF THIS CLAIM IS
500 FEET NORTH AND 2870 FEET WEST OF THE SE CORNER OF SECTION 24,
T4S - R28E

_____ The above information is shown on the attached map.

DATED AND POSTED on the ground this 14th day of NOVEMBER, 2017.

LOCATOR(s) AGENT

Print Name(s) ENTELLUS, INC. - DANIEL FRANCETIC, RLS

Signature(s) *Daniel J. Francetic*

Form MCF100
Revised July 2014

AHC448381

WEST GOLD GULCH - 005 CLAIM

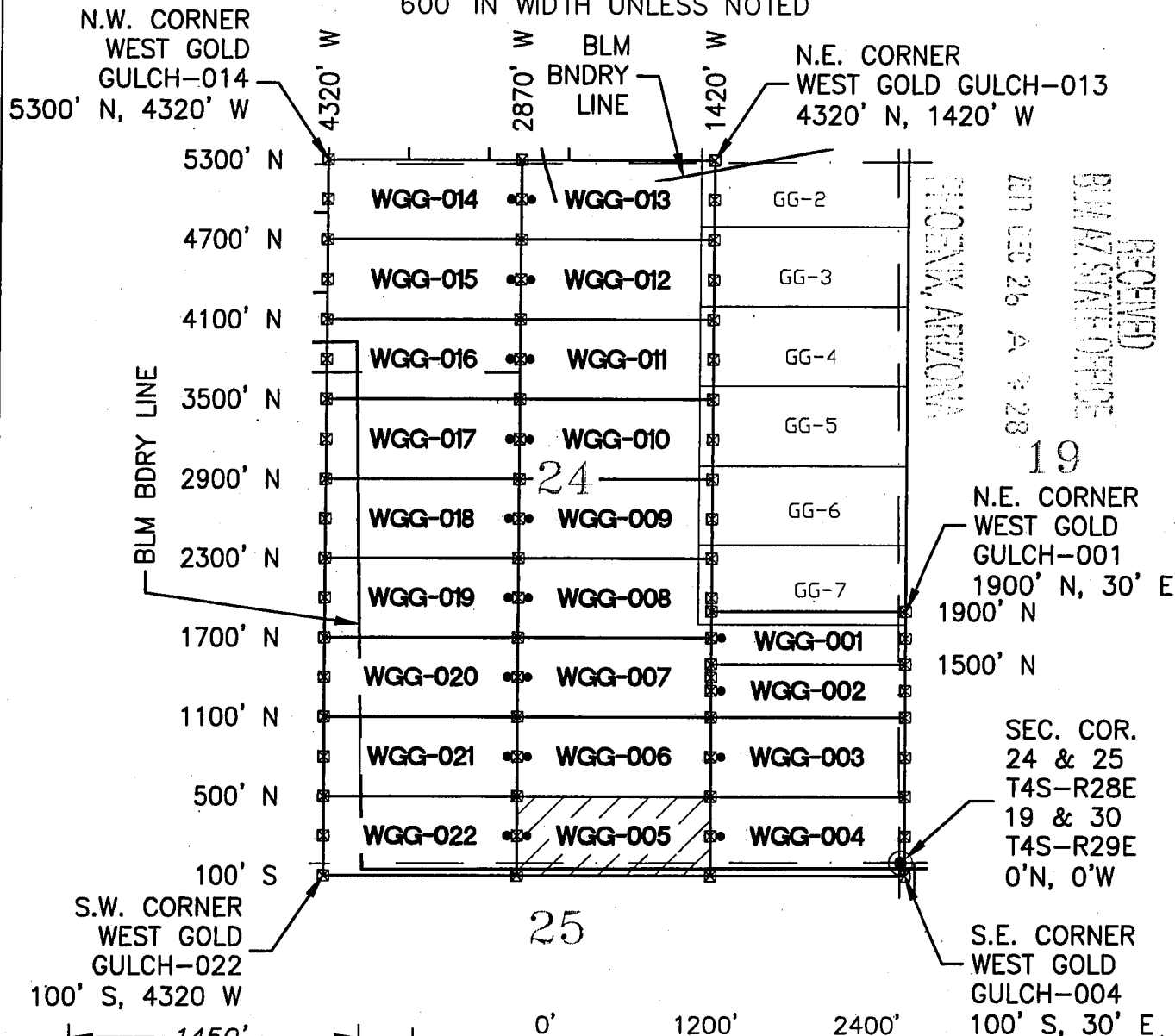
LOCATION OF WEST GOLD GULCH-001 THROUGH WEST GOLD GULCH-111 LODE CLAIMS

LOCATED IN SECTIONS 13, 14, 15, 23 & 24 T.4S., R.28E.

GREENLEE COUNTY, ARIZONA


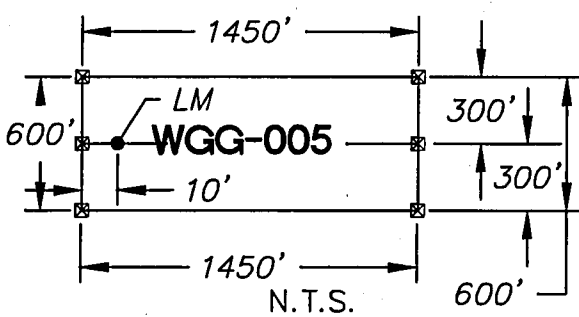
ALL CLAIMS ARE 1450' IN LENGTH AND

600' IN WIDTH UNLESS NOTED



RECEIVED
 BLM AZ STATE OFFICE
 2011 DEC 26 A 9:28
 PHOENIX, ARIZONA

AHC 448381



- ☒ INDICATES END CENTER OR CORNER OF LODE CLAIM. SET 2"x2"x5' WOODEN POST (TYPICAL)
- INDICATES LOCATION MONUMENT. SET 2"x2"x5' WOODEN POST WITH PLASTIC BOTTLE (TYPICAL)

LOCATORS:
 FREEPORT MINERALS CORP.
 333 N. CENTRAL AVENUE
 PHOENIX, AZ 85004

CLAIM ACREAGE = 19.97 AC

Entellus™
 3033 N. 44th Street Suite 250
 Phoenix, AZ 85018
 Tel 602.244.2566
 Fax 602.244.8947
 Website: www.Entellus.com

LOCATION NOTICE FOR LODE MINING CLAIM

Amendment BLM Serial # _____

NOTICE IS HEREBY GIVEN that the WEST GOLD GULCH-006
_____ lode mining claim has been located
by FREEPORT MINERALS CORP whose current mailing
address is 333 NORTH CENTRAL AVENUE
PHOENIX, AZ 85004

BLM
Date
Stamp
PHOENIX, ARIZONA
2011 SEP 26 A 9 28
DANIEL FRANCETIC
REGISTERED

The general course of this claim is EAST - WEST and it is situated in GREENLEE
County, Arizona. This claim is 1450 feet in length and 600 feet in width.

19.97 Total Claim Acreage. This claim runs from the location monument on which this location notice
is posted on the centerline of the claim approximately 10 feet in a WEST direction to the WEST
end line and 1440 feet in a EAST direction to the EAST end line. This claim is marked by six
monuments, one at each corner and one at the center of each end line of the claim.

The location monument on which this notice is posted is situated within Section 24, Township 4
S, Range 28 E, Gila Salt River Base and Meridian, Arizona and this claim encompasses portions
of the following quarter section(s), section(s), Township(s) and Range(s) SW 1/4 AND SE 1/4
SECTION 24, T4S - R28E

Gila Salt River Base and Meridian, Arizona.

The locality of this claim with reference to some natural object or permanent monument and additional information
(if any) concerning its locality are as follows: THE NW CORNER OF THIS CLAIM IS
1100 FEET NORTH AND 2870 FEET WEST OF THE SE CORNER OF SECTION 24,
T4S - R28E

_____ The above information is shown on the attached map.
DATED AND POSTED on the ground this 14th day of NOVEMBER, 2017.

LOCATOR(s) AGENT

Print Name(s) ENTELLUS, INC. - DANIEL FRANCETIC, RLS

Signature(s) *Daniel Francetic*

Form MCF100
Revised July 2014

AHCH48382

WEST GOLD GULCH - 006 CLAIM

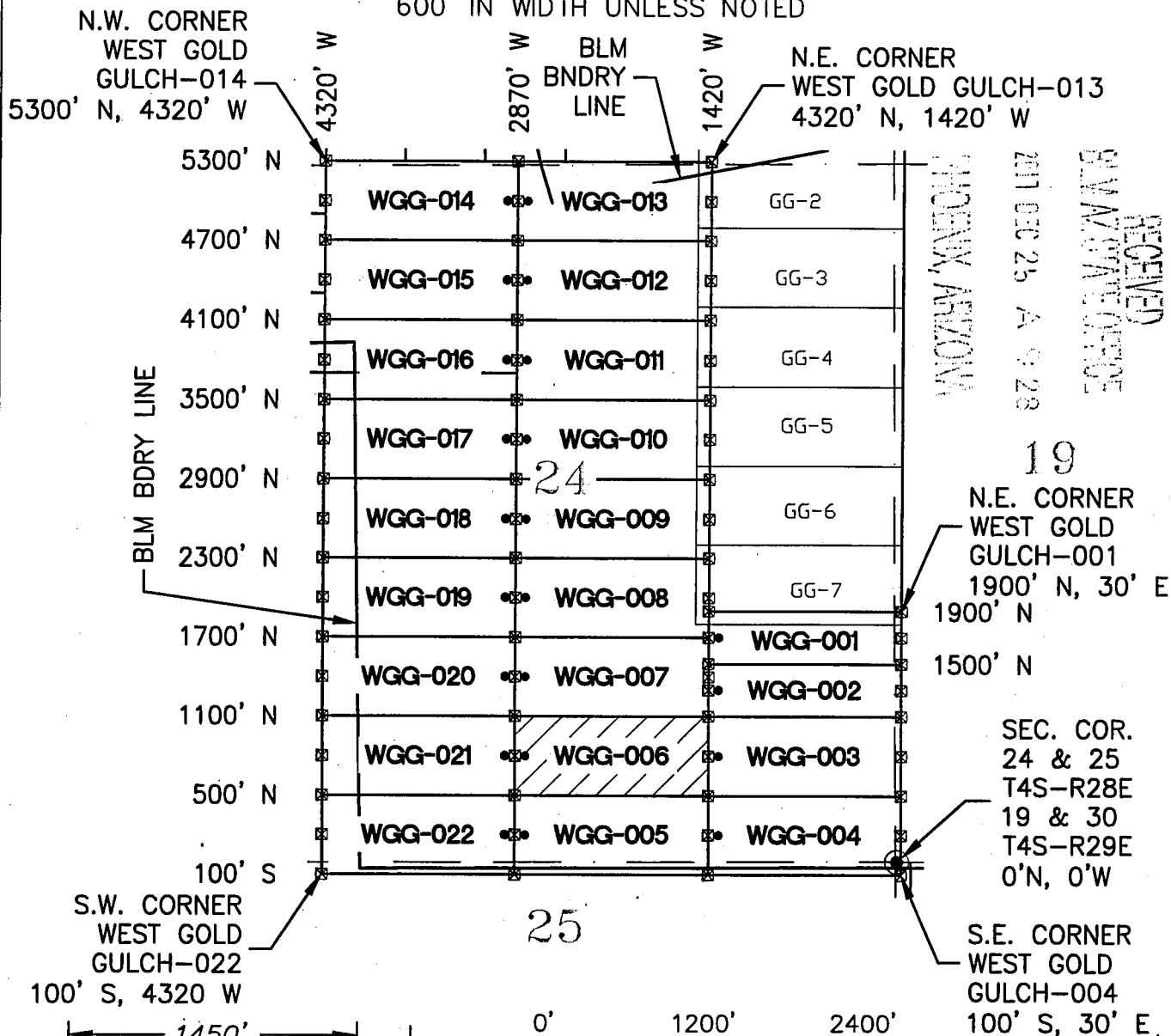
LOCATION OF WEST GOLD GULCH-001 THROUGH WEST GOLD GULCH-111 LODE CLAIMS

LOCATED IN SECTIONS 13, 14, 15, 23 & 24 T.4S., R.28E.

GREENLEE COUNTY, ARIZONA

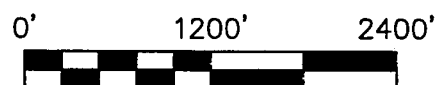
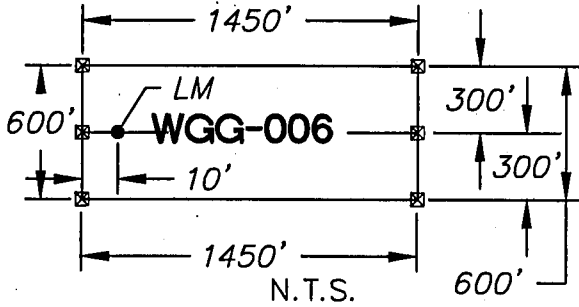
ALL CLAIMS ARE 1450' IN LENGTH AND

600' IN WIDTH UNLESS NOTED



RECEIVED
 BLM MINERAL OFFICE
 2017 DEC 25 A 9:28
 PHOENIX, ARIZONA

ANCL448382



- ☒ INDICATES END CENTER OR CORNER OF LODE CLAIM. SET 2"x2"x5' WOODEN POST (TYPICAL)
- INDICATES LOCATION MONUMENT. SET 2"x2"x5' WOODEN POST WITH PLASTIC BOTTLE (TYPICAL)

LOCATORS:
 FREEPORT MINERALS CORP.
 333 N. CENTRAL AVENUE
 PHOENIX, AZ 85004

CLAIM ACREAGE = 19.97 AC

Entellus™
 3033 N. 44th Street Suite 250
 Phoenix, AZ 85018
 Tel 602.244.2666
 Fax 602.244.8947
 Website: www.Entellus.com

LOCATION NOTICE FOR LODE MINING CLAIM

Amendment BLM Serial # _____

NOTICE IS HEREBY GIVEN that the WEST GOLD GULCH-007
_____ lode mining claim has been located
by FREEMPORT MINERALS CORP whose current mailing
address is 333 NORTH CENTRAL AVENUE
PHOENIX, AZ 85004

BLM
Date
Stamp
RECEIVED
BLM AZ STATE OFFICE
2010 SEP 25 A 9 29
PHOENIX, ARIZONA

The general course of this claim is EAST - WEST and it is situated in GREENLEE
County, Arizona. This claim is 1450 feet in length and 600 feet in width.

19.97 Total Claim Acreage. This claim runs from the location monument on which this location notice
is posted on the centerline of the claim approximately 10 feet in a WEST direction to the WEST
end line and 1440 feet in a EAST direction to the EAST end line. This claim is marked by six
monuments, one at each corner and one at the center of each end line of the claim.

The location monument on which this notice is posted is situated within Section 24, Township 4
S, Range 28 E, Gila Salt River Base and Meridian, Arizona and this claim encompasses portions
of the following quarter section(s), section(s), Township(s) and Range(s) SW 1/4 AND SE 1/4
SECTION 24, T4S - R28E

Gila Salt River Base and Meridian, Arizona.

The locality of this claim with reference to some natural object or permanent monument and additional information
(if any) concerning its locality are as follows: THE NW CORNER OF THIS CLAIM IS
1700 FEET NORTH AND 2870 FEET WEST OF THE SE CORNER OF SECTION 24,
T4S - R28E

_____ The above information is shown on the attached map.

DATED AND POSTED on the ground this 14th day of NOVEMBER, 2017.

LOCATOR(s) AGENT

Print Name(s) ENTELLUS, INC. - DANIEL FRANCETIC, RLS

Signature(s) *Daniel Francetic*

Form MCF100
Revised July 2014

AHC448383

WEST GOLD GULCH - 007 CLAIM

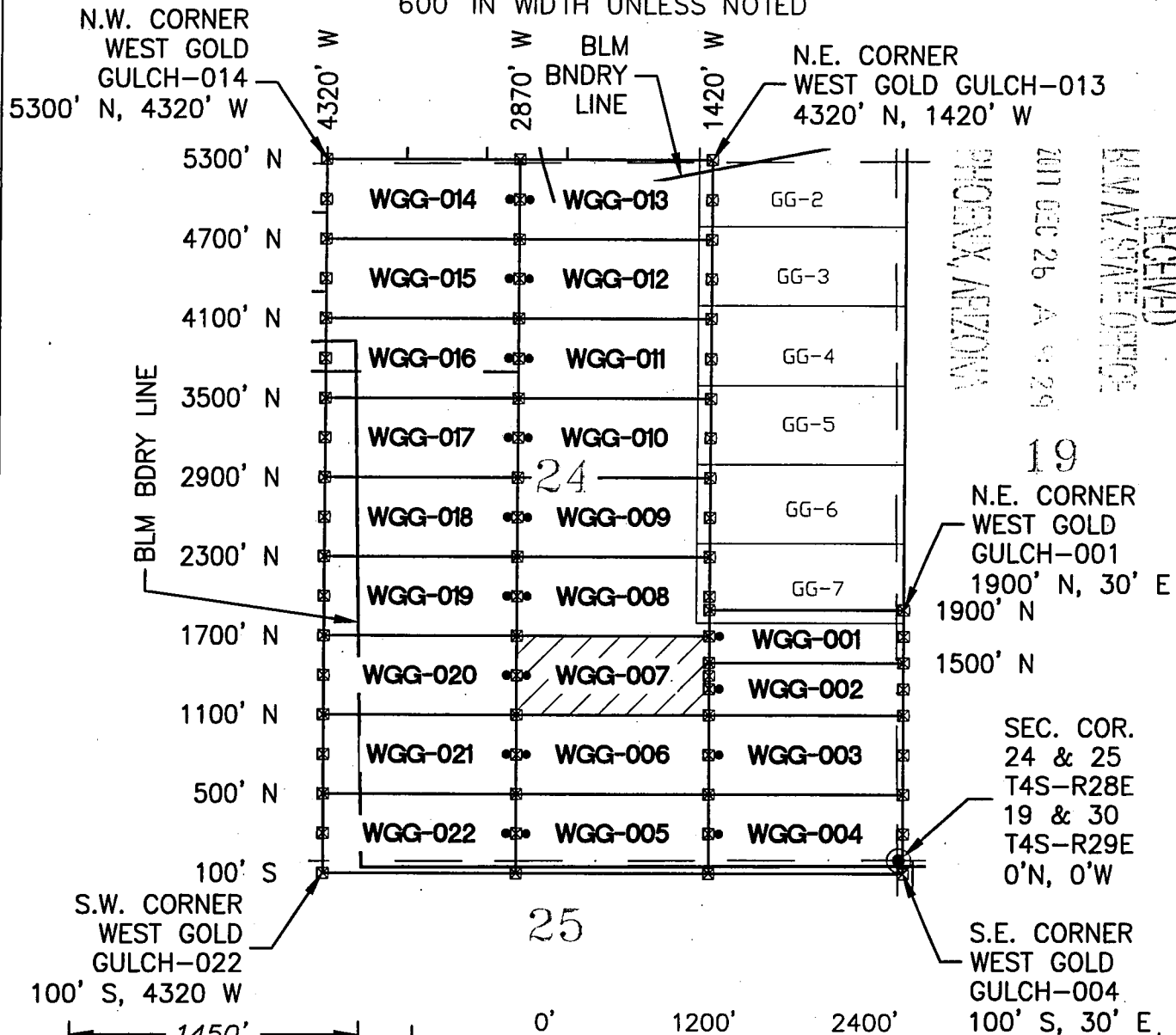
LOCATION OF WEST GOLD GULCH-001 THROUGH WEST GOLD GULCH-111 LODE CLAIMS

LOCATED IN SECTIONS 13, 14, 15, 23 & 24 T.4S., R.28E.

GREENLEE COUNTY, ARIZONA

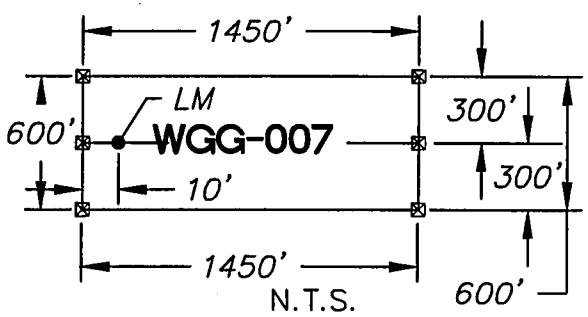
ALL CLAIMS ARE 1450' IN LENGTH AND

600' IN WIDTH UNLESS NOTED



RECEIVED
 BLM STATE OFFICE
 PHOENIX, ARIZONA
 2011 DEC 26 A 9 29

AHCH48383



- ☒ INDICATES END CENTER OR CORNER OF LODE CLAIM. SET 2"x2"x5' WOODEN POST (TYPICAL)
- INDICATES LOCATION MONUMENT. SET 2"x2"x5' WOODEN POST WITH PLASTIC BOTTLE (TYPICAL)

LOCATORS:
 FREEPORT MINERALS CORP.
 333 N. CENTRAL AVENUE
 PHOENIX, AZ 85004


CLAIM ACREAGE = 19.97 AC

Entellus™
 3033 N. 44th Street Suite 250
 Phoenix, AZ 85018
 Tel 602.244.2566
 Fax 602.244.8947
 Website: www.Entellus.com

LOCATION NOTICE FOR LODE MINING CLAIM

Amendment BLM Serial # _____

NOTICE IS HEREBY GIVEN that the WEST GOLD GULCH-008
_____ lode mining claim has been located
by FREEPORT MINERALS CORP whose current mailing
address is 333 NORTH CENTRAL AVENUE
PHOENIX, AZ 85004



The general course of this claim is EAST - WEST and it is situated in GREENLEE
County, Arizona. This claim is 1450 feet in length and 600 feet in width.

19.97 Total Claim Acreage. This claim runs from the location monument on which this location notice
is posted on the centerline of the claim approximately 10 feet in a WEST direction to the WEST
end line and 1440 feet in a EAST direction to the EAST end line. This claim is marked by six
monuments, one at each corner and one at the center of each end line of the claim.

The location monument on which this notice is posted is situated within Section 24, Township 4
S, Range 28 E, Gila Salt River Base and Meridian, Arizona and this claim encompasses portions
of the following quarter section(s), section(s), Township(s) and Range(s) SW 1/4 AND SE 1/4
SECTION 24, T4S - R28E

Gila Salt River Base and Meridian, Arizona.

The locality of this claim with reference to some natural object or permanent monument and additional information
(if any) concerning its locality are as follows: THE NW CORNER OF THIS CLAIM IS
2300 FEET NORTH AND 2870 FEET WEST OF THE SE CORNER OF SECTION 24,
T4S - R28E

_____ The above information is shown on the attached map.

DATED AND POSTED on the ground this 14th day of NOVEMBER, 2017.

LOCATOR(s) AGENT

Print Name(s) ENTELLUS, INC. - DANIEL FRANCETIC, RLS

Signature(s) *Daniel G. Francetic*

Form MCF100
Revised July 2014

AHCH48384

WEST GOLD GULCH - 008 CLAIM

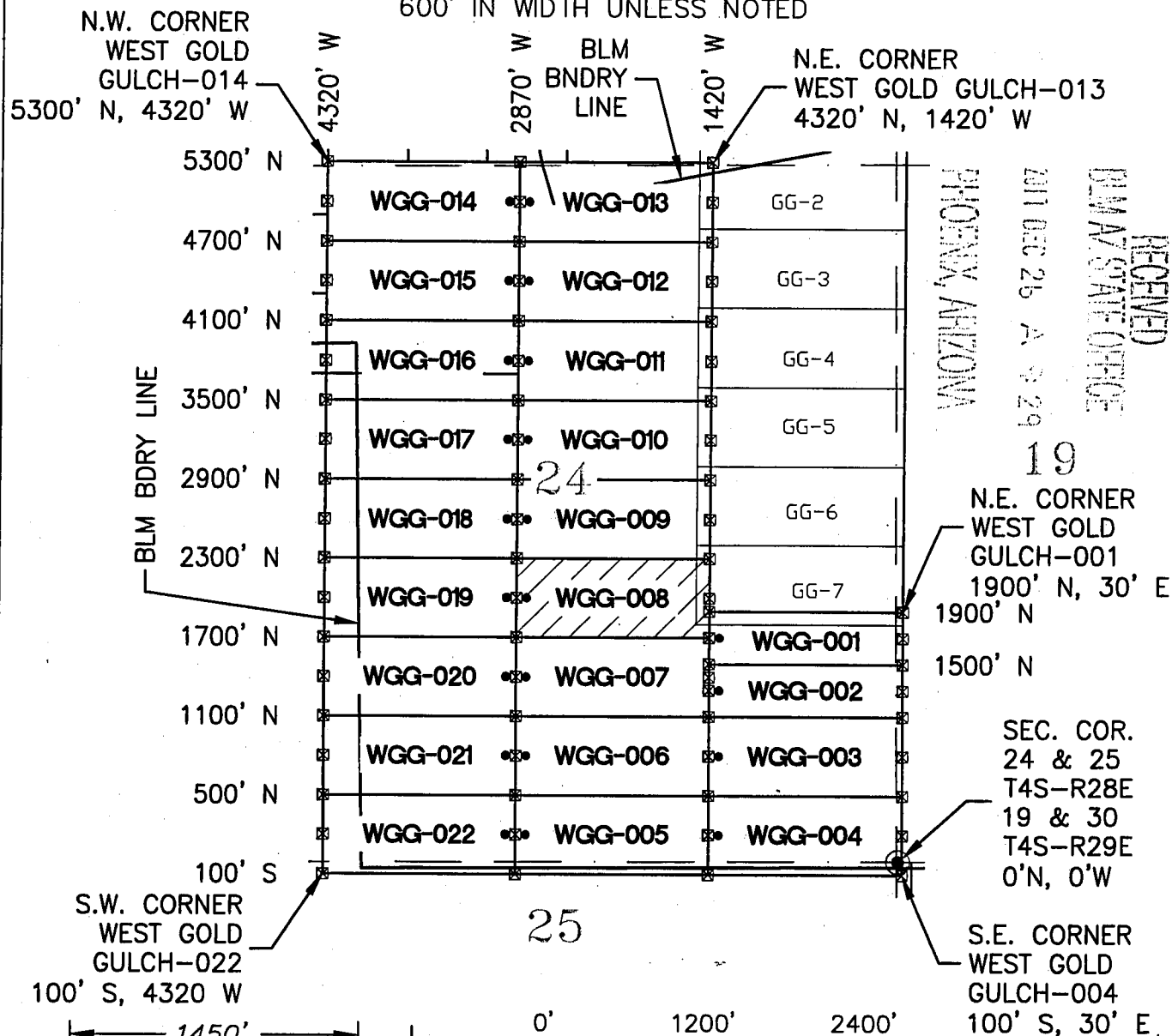
LOCATION OF WEST GOLD GULCH-001 THROUGH WEST GOLD GULCH-111 LODE CLAIMS

LOCATED IN SECTIONS 13, 14, 15, 23 & 24 T.4S., R.28E.

GREENLEE COUNTY, ARIZONA

ALL CLAIMS ARE 1450' IN LENGTH AND

600' IN WIDTH UNLESS NOTED



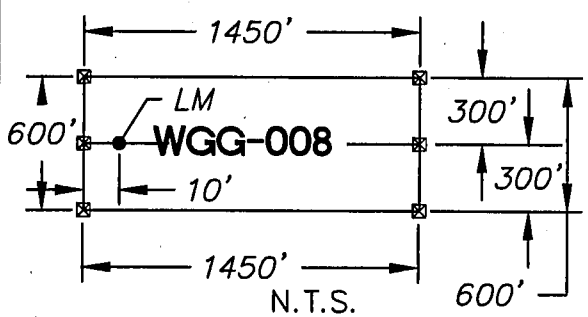
RECEIVED
BLM STATE OFFICE
PHOENIX, ARIZONA
2011 DEC 26 A 9 29
19

N.E. CORNER
WEST GOLD
GULCH-001
1900' N, 30' E
1900' N
1500' N

SEC. COR.
24 & 25
T4S-R28E
19 & 30
T4S-R29E
0'N, 0'W

S.E. CORNER
WEST GOLD
GULCH-004
100' S, 30' E

AHC448384



- ☒ INDICATES END CENTER OR CORNER OF LODE CLAIM. SET 2"x2"x5' WOODEN POST (TYPICAL)
- INDICATES LOCATION MONUMENT. SET 2"x2"x5' WOODEN POST WITH PLASTIC BOTTLE (TYPICAL)

LOCATORS:
FREEPORT MINERALS CORP.
333 N. CENTRAL AVENUE
PHOENIX, AZ 85004

CLAIM ACREAGE = 19.97 AC

Entellus™
3033 N. 44th Street Suite 250
Phoenix, AZ 85018
Tel 602.244.2566
Fax 602.244.8947
Website: www.Entellus.com

LOCATION NOTICE FOR LODE MINING CLAIM

Amendment BLM Serial # _____

NOTICE IS HEREBY GIVEN that the WEST GOLD GULCH-009
_____ lode mining claim has been located
by FREEPORT MINERALS CORP whose current mailing
address is 333 NORTH CENTRAL AVENUE
PHOENIX, AZ 85004

RECEIVED
BLM AZ STATE OFFICE
2017 DEC 26 AM 9:29
PHOENIX, ARIZONA
BLM
Date
Stamp

The general course of this claim is EAST - WEST and it is situated in GREENLEE
County, Arizona. This claim is 1450 feet in length and 600 feet in width.

19.97 Total Claim Acreage. This claim runs from the location monument on which this location notice
is posted on the centerline of the claim approximately 10 feet in a WEST direction to the WEST
end line and 1440 feet in a EAST direction to the EAST end line. This claim is marked by six
monuments, one at each corner and one at the center of each end line of the claim.

The location monument on which this notice is posted is situated within Section 24, Township 4
S, Range 28 E, Gila Salt River Base and Meridian, Arizona and this claim encompasses portions
of the following quarter section(s), section(s), Township(s) and Range(s) NE 1/4 AND NW 1/4 AND
SW 1/4 AND SE 1/4 SECTION 24, T4S - R28E

Gila Salt River Base and Meridian, Arizona.

The locality of this claim with reference to some natural object or permanent monument and additional information
(if any) concerning its locality are as follows: THE NW CORNER OF THIS CLAIM IS
2900 FEET NORTH AND 2870 FEET WEST OF THE SE CORNER OF SECTION 24,
T4S - R28E

_____ The above information is shown on the attached map.

DATED AND POSTED on the ground this 13th day of NOVEMBER, 2017.

LOCATOR(s) AGENT

Print Name(s) ENTELLUS, INC. - DANIEL FRANCETIC, RLS

Signature(s) *Daniel D. Francetic*

Form MCF100
Revised July 2014

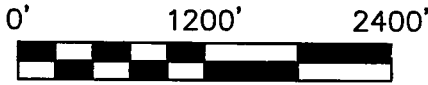
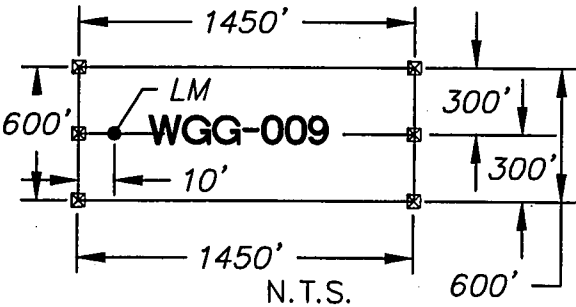
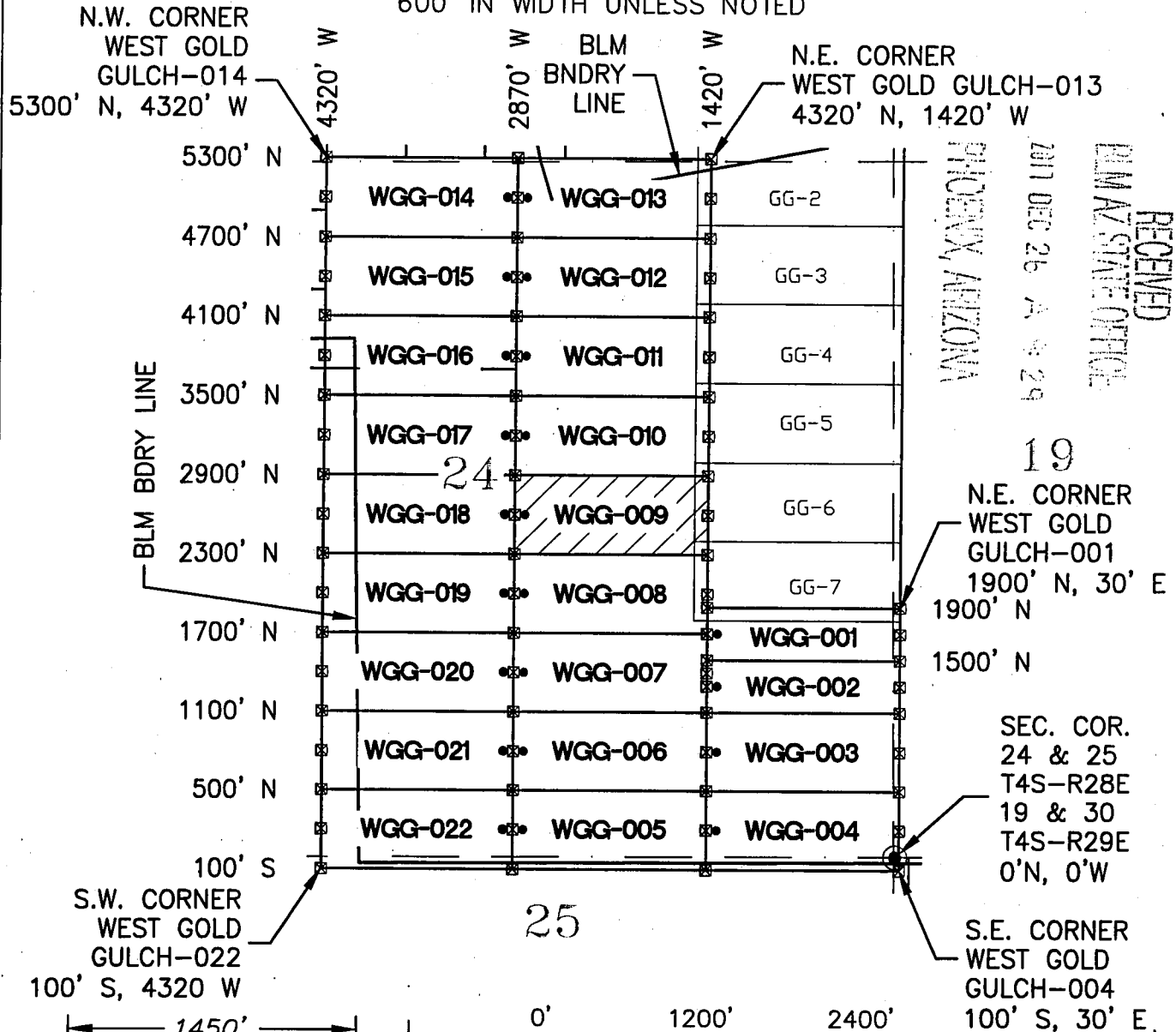
AHCH48385

WEST GOLD GULCH - 009 CLAIM

LOCATION OF WEST GOLD GULCH-001 THROUGH WEST GOLD GULCH-111 LODE CLAIMS
LOCATED IN SECTIONS 13, 14, 15, 23 & 24 T.4S., R.28E.

GREENLEE COUNTY, ARIZONA

ALL CLAIMS ARE 1450' IN LENGTH AND
600' IN WIDTH UNLESS NOTED



- ☒ INDICATES END CENTER OR CORNER OF LODE CLAIM. SET 2"x2"x5' WOODEN POST (TYPICAL)
- INDICATES LOCATION MONUMENT. SET 2"x2"x5' WOODEN POST WITH PLASTIC BOTTLE (TYPICAL)

Entellus™
3033 N. 44th Street Suite 250
Phoenix, AZ 85018
Tel 602.244.2566
Fax 602.244.8947
Website: www.Entellus.com

CLAIM ACREAGE = 19.97 AC


LOCATORS:
FREEPORT MINERALS CORP.
333 N. CENTRAL AVENUE
PHOENIX, AZ 85004

ANCH 48385

LOCATION NOTICE FOR LODE MINING CLAIM

Amendment BLM Serial # _____

NOTICE IS HEREBY GIVEN that the WEST GOLD GULCH-010
_____ lode mining claim has been located
by FREEPORT MINERALS CORP whose current mailing
address is 333 NORTH CENTRAL AVENUE
PHOENIX, AZ 85004



The general course of this claim is EAST - WEST and it is situated in GREENLEE
County, Arizona. This claim is 1450 feet in length and 600 feet in width.

19.97 Total Claim Acreage. This claim runs from the location monument on which this location notice
is posted on the centerline of the claim approximately 10 feet in a WEST direction to the WEST
end line and 1440 feet in a EAST direction to the EAST end line. This claim is marked by six
monuments, one at each corner and one at the center of each end line of the claim.

The location monument on which this notice is posted is situated within Section 24, Township 4
S, Range 28 E, Gila Salt River Base and Meridian, Arizona and this claim encompasses portions
of the following quarter section(s), section(s), Township(s) and Range(s) NE 1/4 AND NW 1/4
SECTION 24, T4S - R28E

Gila Salt River Base and Meridian, Arizona.

The locality of this claim with reference to some natural object or permanent monument and additional information
(if any) concerning its locality are as follows: THE NW CORNER OF THIS CLAIM IS
3500 FEET NORTH AND 2870 FEET WEST OF THE SE CORNER OF SECTION 24,
T4S - R28E

_____ The above information is shown on the attached map.

DATED AND POSTED on the ground this 13th day of NOVEMBER, 2017.

LOCATOR(s) AGENT

Print Name(s) ENTELLUS, INC. - DANIEL FRANCETIC, RLS

Signature(s) *Daniel Francetic*

Form MCF100
Revised July 2014

ANC448386

WEST GOLD GULCH - 010 CLAIM

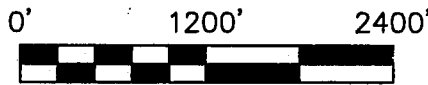
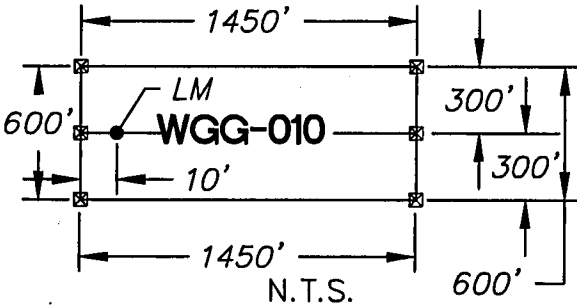
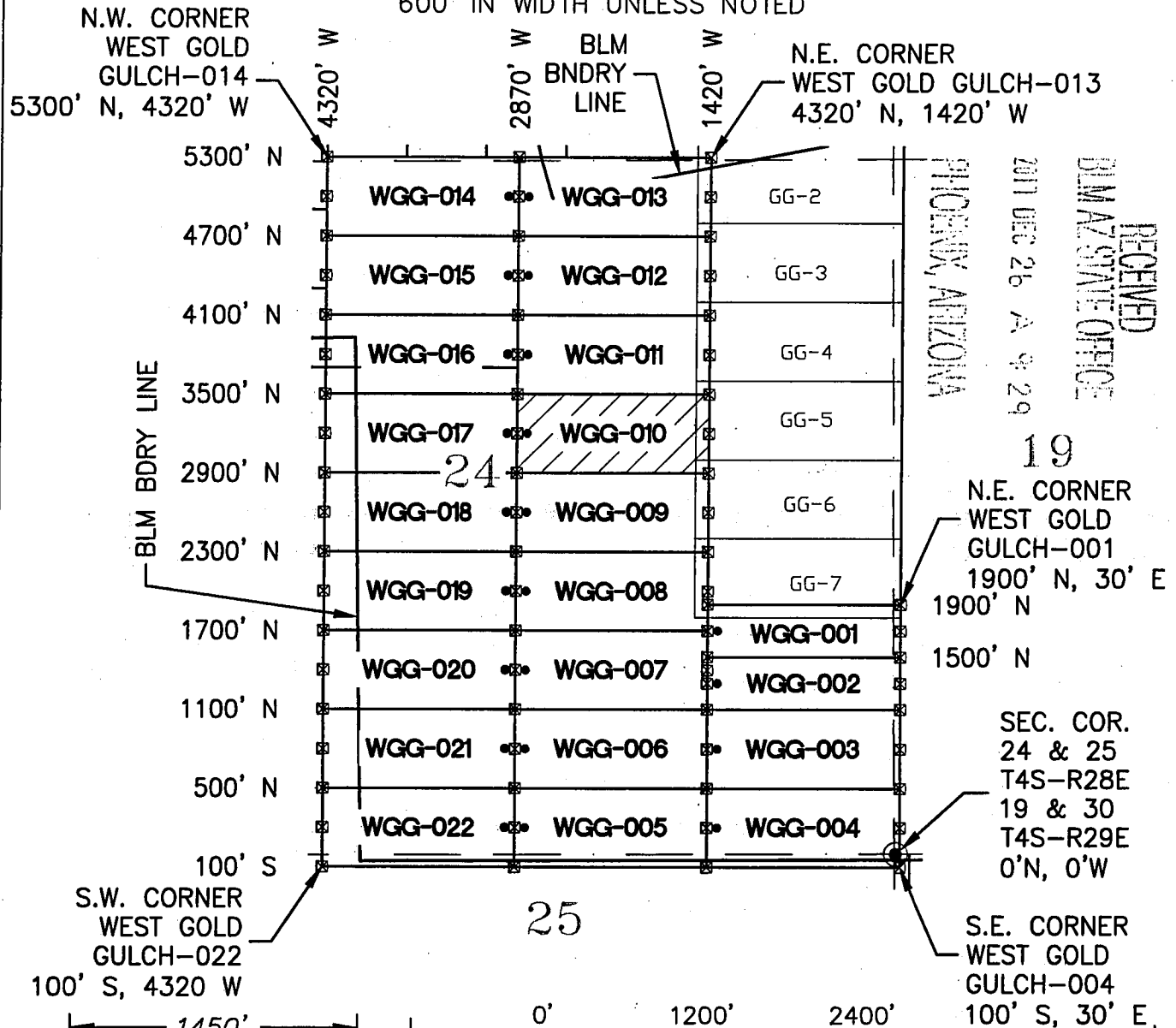
LOCATION OF WEST GOLD GULCH-001 THROUGH WEST GOLD GULCH-111 LODE CLAIMS

LOCATED IN SECTIONS 13, 14, 15, 23 & 24 T.4S., R.28E.

GREENLEE COUNTY, ARIZONA

ALL CLAIMS ARE 1450' IN LENGTH AND

600' IN WIDTH UNLESS NOTED



- ☒ INDICATES END CENTER OR CORNER OF LODE CLAIM. SET 2"x2"x5' WOODEN POST (TYPICAL)
- INDICATES LOCATION MONUMENT. SET 2"x2"x5' WOODEN POST WITH PLASTIC BOTTLE (TYPICAL)

LOCATORS:
 FREEPORT MINERALS CORP.
 333 N. CENTRAL AVENUE
 PHOENIX, AZ 85004

CLAIM ACREAGE = 19.97 AC

Entellus™
 3033 N. 44th Street Suite 250
 Phoenix, AZ 85018
 Tel 602.244.2566
 Fax 602.244.8947
 Website: www.Entellus.com

LOCATION NOTICE FOR LODE MINING CLAIM

Amendment BLM Serial # _____

NOTICE IS HEREBY GIVEN that the WEST GOLD GULCH-011
_____ lode mining claim has been located
by FREEPORT MINERALS CORP whose current mailing
address is 333 NORTH CENTRAL AVENUE
PHOENIX, AZ 85004

BLM
Date
Stamp
PHOENIX, ARIZONA
2017 DEC 26 A 9:29
BLM AZ STATE OFFICE
RECEIVED

The general course of this claim is EAST - WEST and it is situated in GREENLEE
County, Arizona. This claim is 1450 feet in length and 600 feet in width.

19.97 Total Claim Acreage. This claim runs from the location monument on which this location notice
is posted on the centerline of the claim approximately 10 feet in a WEST direction to the WEST
end line and 1440 feet in a EAST direction to the EAST end line. This claim is marked by six
monuments, one at each corner and one at the center of each end line of the claim.

The location monument on which this notice is posted is situated within Section 24, Township 4
S, Range 28 E, Gila Salt River Base and Meridian, Arizona and this claim encompasses portions
of the following quarter section(s), section(s), Township(s) and Range(s) NE 1/4 AND NW 1/4
SECTION 24, T4S - R28E

Gila Salt River Base and Meridian, Arizona.

The locality of this claim with reference to some natural object or permanent monument and additional information
(if any) concerning its locality are as follows: THE NW CORNER OF THIS CLAIM IS
4100 FEET NORTH AND 2870 FEET WEST OF THE SE CORNER OF SECTION 24,
T4S - R28E

_____ The above information is shown on the attached map.

DATED AND POSTED on the ground this 13th day of NOVEMBER, 2017.

LOCATOR(s) AGENT

Print Name(s) ENTELLUS, INC. - DANIEL FRANCETIC, RLS

Signature(s) *Daniel Francetic*

Form MCF100
Revised July 2014

AHC 448387

WEST GOLD GULCH - 011 CLAIM

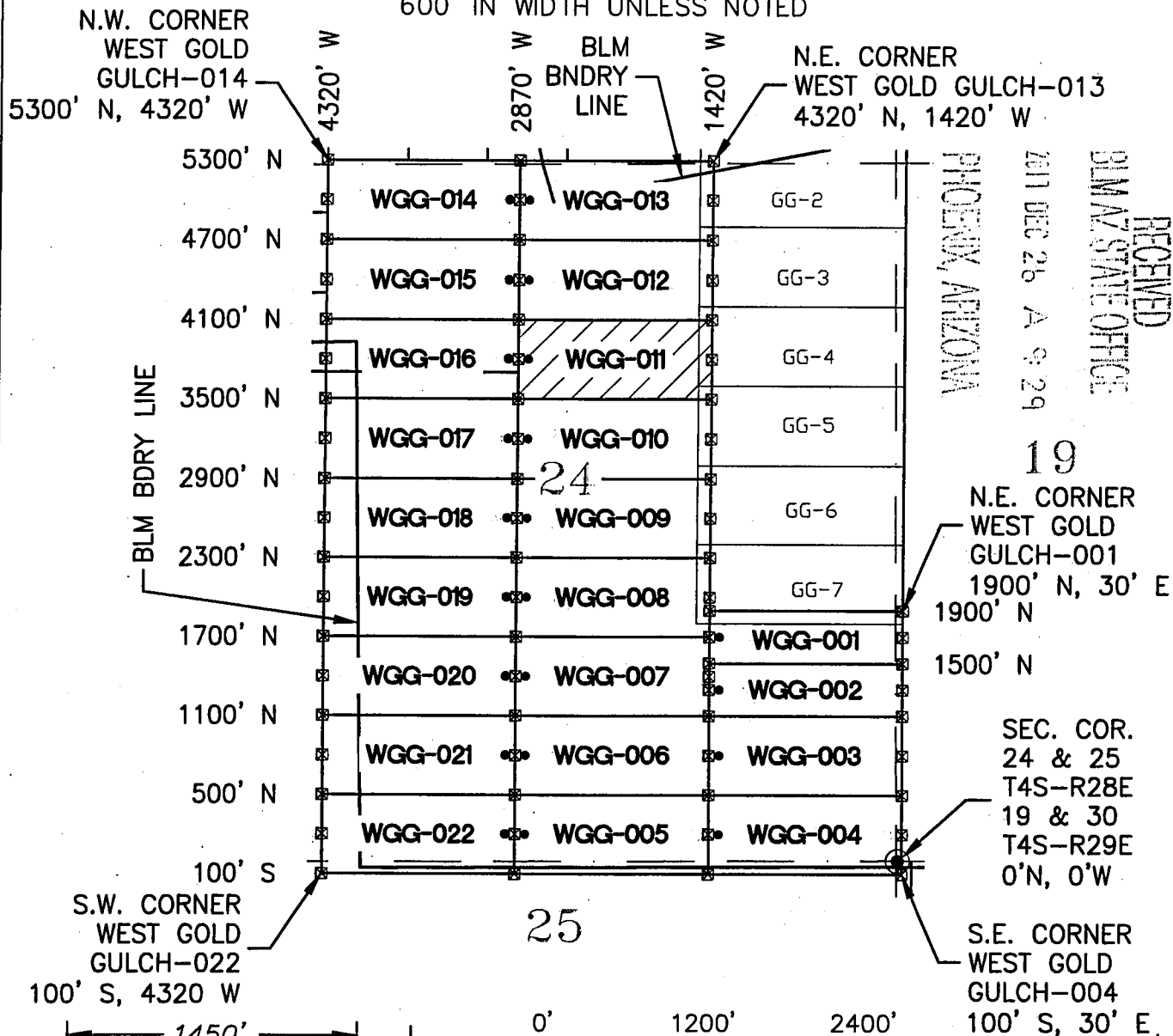
LOCATION OF WEST GOLD GULCH-001 THROUGH WEST GOLD GULCH-111 LODE CLAIMS

LOCATED IN SECTIONS 13, 14, 15, 23 & 24 T.4S., R.28E.

GREENLEE COUNTY, ARIZONA


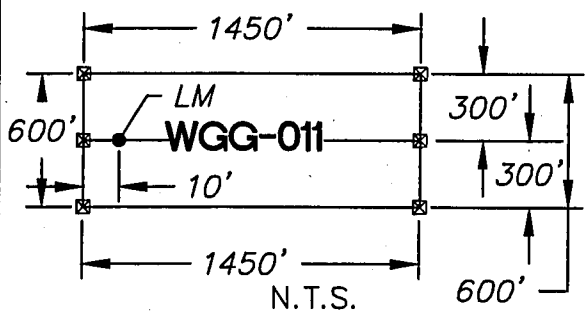
ALL CLAIMS ARE 1450' IN LENGTH AND

600' IN WIDTH UNLESS NOTED



RECEIVED
 BLM AZ STATE OFFICE
 PHOENIX ARIZONA
 2011 DEC 26 A 9 29

ANCH 448387



- ☒ INDICATES END CENTER OR CORNER OF LODE CLAIM. SET 2"x2"x5' WOODEN POST (TYPICAL)
- INDICATES LOCATION MONUMENT. SET 2"x2"x5' WOODEN POST WITH PLASTIC BOTTLE (TYPICAL)

LOCATORS:
 FREEPORT MINERALS CORP.
 333 N. CENTRAL AVENUE
 PHOENIX, AZ 85004

CLAIM ACREAGE = 19.97 AC

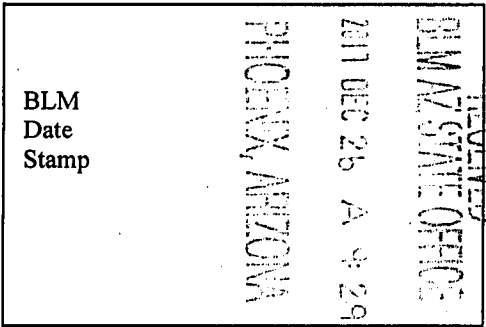

Entellus™
 3033 N. 44th Street Suite 250
 Phoenix, AZ 85018
 Tel 602.244.2566
 Fax 602.244.8947
 Website: www.Entellus.com



LOCATION NOTICE FOR LODE MINING CLAIM

Amendment BLM Serial # _____

NOTICE IS HEREBY GIVEN that the WEST GOLD GULCH-012
_____ lode mining claim has been located
by FREEPORT MINERALS CORP whose current mailing
address is 333 NORTH CENTRAL AVENUE
PHOENIX, AZ 85004



The general course of this claim is EAST - WEST and it is situated in GREENLEE
County, Arizona. This claim is 1450 feet in length and 600 feet in width.

19.97 Total Claim Acreage. This claim runs from the location monument on which this location notice
is posted on the centerline of the claim approximately 10 feet in a WEST direction to the WEST
end line and 1440 feet in a EAST direction to the EAST end line. This claim is marked by six
monuments, one at each corner and one at the center of each end line of the claim.

The location monument on which this notice is posted is situated within Section 24, Township 4
S, Range 28 E, Gila Salt River Base and Meridian, Arizona and this claim encompasses portions
of the following quarter section(s), section(s), Township(s) and Range(s) NE 1/4 AND NW 1/4
SECTION 24, T4S - R28E

Gila Salt River Base and Meridian, Arizona.

The locality of this claim with reference to some natural object or permanent monument and additional information
(if any) concerning its locality are as follows: THE NW CORNER OF THIS CLAIM IS
4700 FEET NORTH AND 2870 FEET WEST OF THE SE CORNER OF SECTION 24,
T4S - R28E

_____ The above information is shown on the attached map.

DATED AND POSTED on the ground this 13th day of NOVEMBER, 2017.

LOCATOR(s) AGENT

Print Name(s) ENTELLUS, INC. - DANIEL FRANCETIC, RLS

Signature(s) *Daniel D. Francetic*

Form MCF100
Revised July 2014

AMC 448388

WEST GOLD GULCH - 012 CLAIM

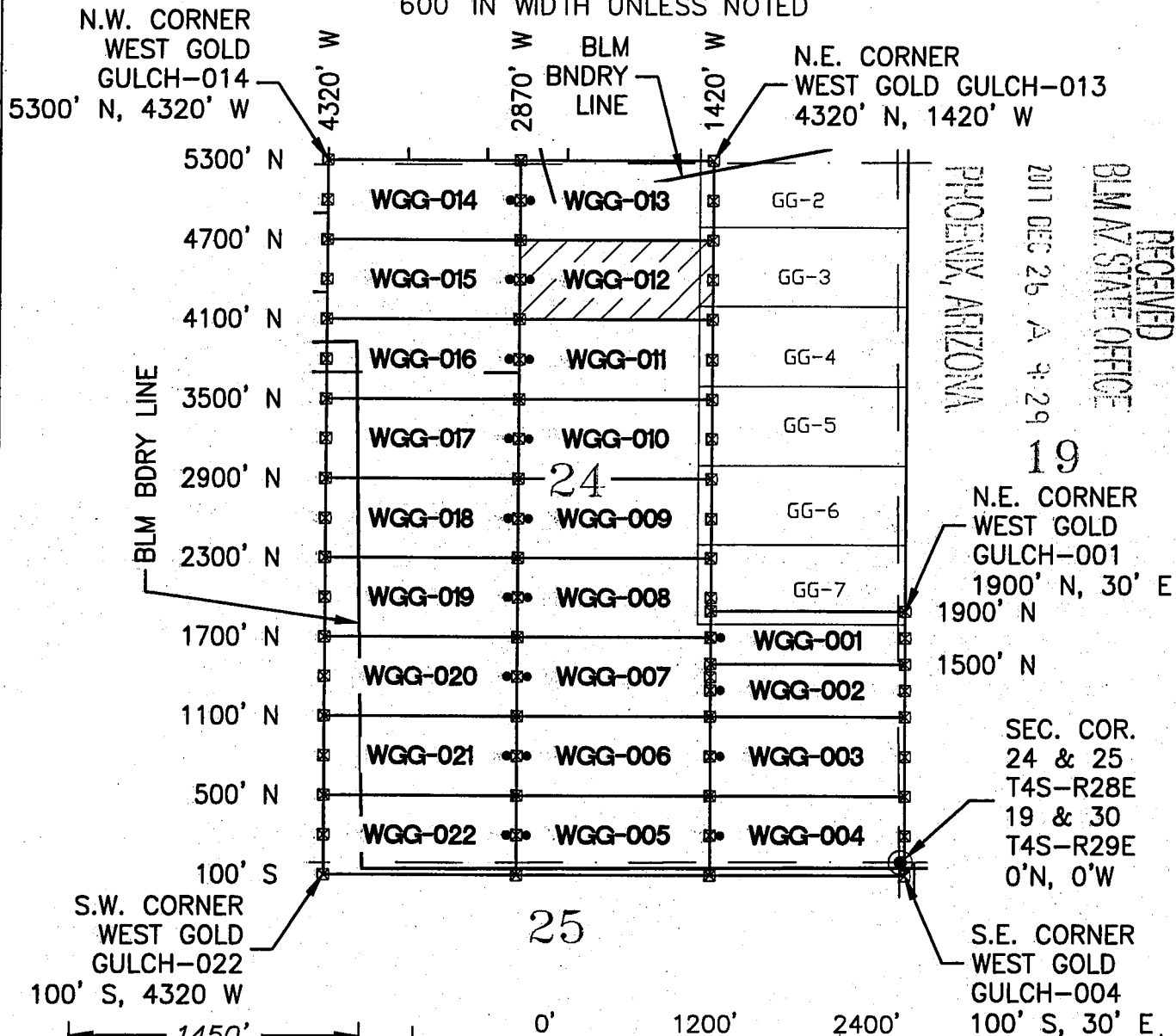
LOCATION OF WEST GOLD GULCH-001 THROUGH WEST GOLD GULCH-111 LODE CLAIMS

LOCATED IN SECTIONS 13, 14, 15, 23 & 24 T.4S., R.28E.

GREENLEE COUNTY, ARIZONA


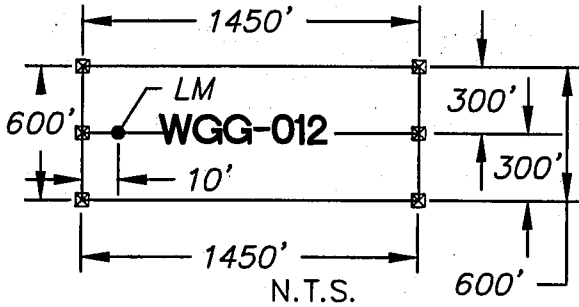
ALL CLAIMS ARE 1450' IN LENGTH AND

600' IN WIDTH UNLESS NOTED



RECEIVED
 BLM AZ STATE OFFICE
 PHOENIX, ARIZONA
 2011 DEC 26 A 9:29
 19

ANCH48388



- ☒ INDICATES END CENTER OR CORNER OF LODE CLAIM. SET 2"x2"x5' WOODEN POST (TYPICAL)
- INDICATES LOCATION MONUMENT. SET 2"x2"x5' WOODEN POST WITH PLASTIC BOTTLE (TYPICAL)

LOCATORS:
 FREEPORT MINERALS CORP.
 333 N. CENTRAL AVENUE
 PHOENIX, AZ 85004

CLAIM ACREAGE = 19.97 AC

Entellus™
 3033 N. 44th Street Suite 250
 Phoenix, AZ 85018
 Tel 602.244.2566
 Fax 602.244.8947
 Website: www.Entellus.com

LOCATION NOTICE FOR LODE MINING CLAIM

Amendment BLM Serial # _____

NOTICE IS HEREBY GIVEN that the WEST GOLD GULCH-013

_____ lode mining claim has been located

by FREEPORT MINERALS CORP whose current mailing

address is 333 NORTH CENTRAL AVENUE

PHOENIX, AZ 85004

BLM
Date
Stamp

RECEIVED
BLM AZ STATE OFFICE
2011 DEC 26 A 9 29
PHOENIX, ARIZONA

The general course of this claim is EAST - WEST and it is situated in GREENLEE

County, Arizona. This claim is 1450 feet in length and 600 feet in width.

19.97 Total Claim Acreage. This claim runs from the location monument on which this location notice

is posted on the centerline of the claim approximately 10 feet in a WEST direction to the WEST

end line and 1440 feet in a EAST direction to the EAST end line. This claim is marked by six

monuments, one at each corner and one at the center of each end line of the claim.

The location monument on which this notice is posted is situated within Section 24, Township 4

S, Range 28 E, Gila Salt River Base and Meridian, Arizona and this claim encompasses portions

of the following quarter section(s), section(s), Township(s) and Range(s) SW 1/4 AND SE 1/4

SECTION 13 AND THE NE 1/4 AND NW 1/4 SECTION 24, T4S - R28E

Gila Salt River Base and Meridian, Arizona.

The locality of this claim with reference to some natural object or permanent monument and additional information (if any) concerning its locality are as follows: THE NW CORNER OF THIS CLAIM IS

5300 FEET NORTH AND 2870 FEET WEST OF THE SE CORNER OF SECTION 24,

T4S - R28E

The above information is shown on the attached map.

DATED AND POSTED on the ground this 13th day of NOVEMBER, 2017.

LOCATOR(s) AGENT

Print Name(s) ENTELLUS, INC. - DANIEL FRANCETIC, RLS

Signature(s) *Daniel Francetic*

Form MCF100
Revised July 2014

AHC448389


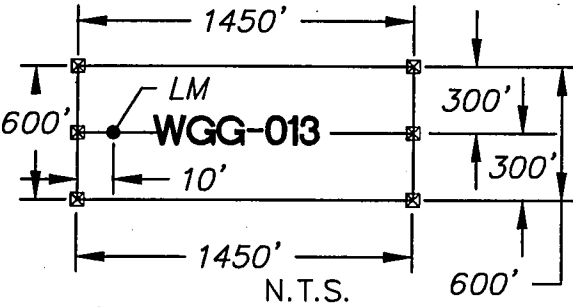
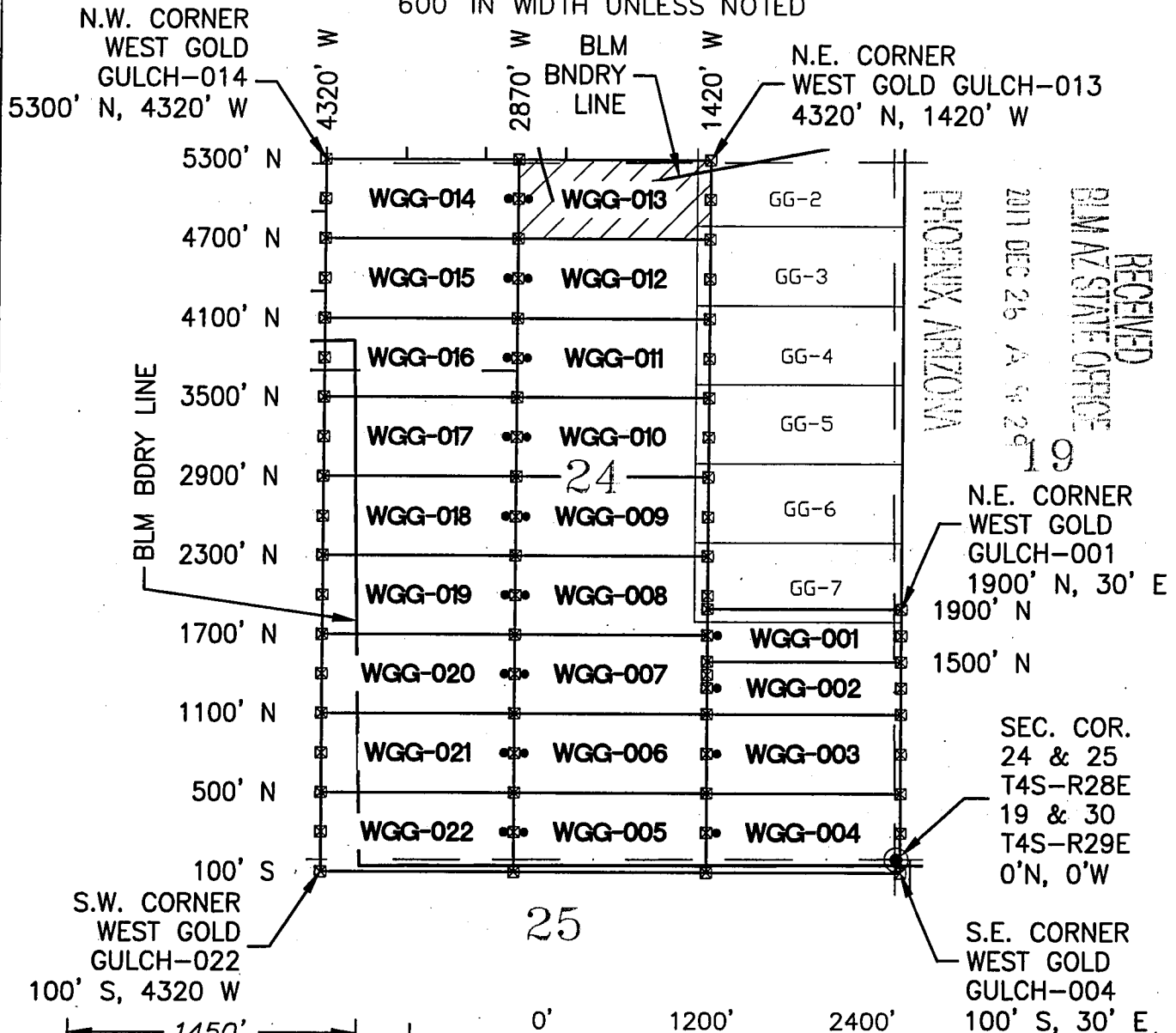
WEST GOLD GULCH - 013 CLAIM

LOCATION OF WEST GOLD GULCH-001 THROUGH WEST GOLD GULCH-011 LODE CLAIMS

LOCATED IN SECTIONS 13, 14, 15, 23 & 24 T.4S., R.28E.

GREENLEE COUNTY, ARIZONA

ALL CLAIMS ARE 1450' IN LENGTH AND 600' IN WIDTH UNLESS NOTED



- ☒ INDICATES END CENTER OR CORNER OF LODE CLAIM. SET 2"x2"x5' WOODEN POST (TYPICAL)
- INDICATES LOCATION MONUMENT. SET 2"x2"x5' WOODEN POST WITH PLASTIC BOTTLE (TYPICAL)

LOCATORS:
 FREEPORT MINERALS CORP.
 333 N. CENTRAL AVENUE
 PHOENIX, AZ 85004

CLAIM ACREAGE = 19.97 AC

Entellus™
 3033 N. 44th Street Suite 250
 Phoenix, AZ 85018
 Tel 602.244.2566
 Fax 602.244.8947
 Website: www.Entellus.com

AHC448389

LOCATION NOTICE FOR LODE MINING CLAIM

Amendment BLM Serial # _____

NOTICE IS HEREBY GIVEN that the WEST GOLD GULCH-014

_____ lode mining claim has been located
by FREEPORT MINERALS CORP whose current mailing
address is 333 NORTH CENTRAL AVENUE
PHOENIX, AZ 85004

RECEIVED
BLM STATE OFFICE
2010 DEC 25 A 9:29
PHOENIX, ARIZONA
BLM
Date
Stamp

The general course of this claim is EAST - WEST and it is situated in GREENLEE
County, Arizona. This claim is 1450 feet in length and 600 feet in width.

19.97 Total Claim Acreage. This claim runs from the location monument on which this location notice
is posted on the centerline of the claim approximately 1440 feet in a WEST direction to the WEST
end line and 10 feet in a EAST direction to the EAST end line. This claim is marked by six
monuments, one at each corner and one at the center of each end line of the claim.

The location monument on which this notice is posted is situated within Section 24, Township 4
S, Range 28 E, Gila Salt River Base and Meridian, Arizona and this claim encompasses portions
of the following quarter section(s), section(s), Township(s) and Range(s) SW 1/4 SECTION 13
AND THE NW 1/4 SECTION 24, T4S - R28E

Gila Salt River Base and Meridian, Arizona.

The locality of this claim with reference to some natural object or permanent monument and additional information
(if any) concerning its locality are as follows: THE NW CORNER OF THIS CLAIM IS
5300 FEET NORTH AND 4320 FEET WEST OF THE SE CORNER OF SECTION 24,
T4S - R28E

_____ The above information is shown on the attached map.

DATED AND POSTED on the ground this 13th day of NOVEMBER, 2017.

LOCATOR(s) AGENT

Print Name(s) ENTELLUS, INC. - DANIEL FRANCETIC, RLS

Signature(s) *Daniel Francetic*

Form MCF100
Revised July 2014

AMC448390

WEST GOLD GULCH - 014 CLAIM

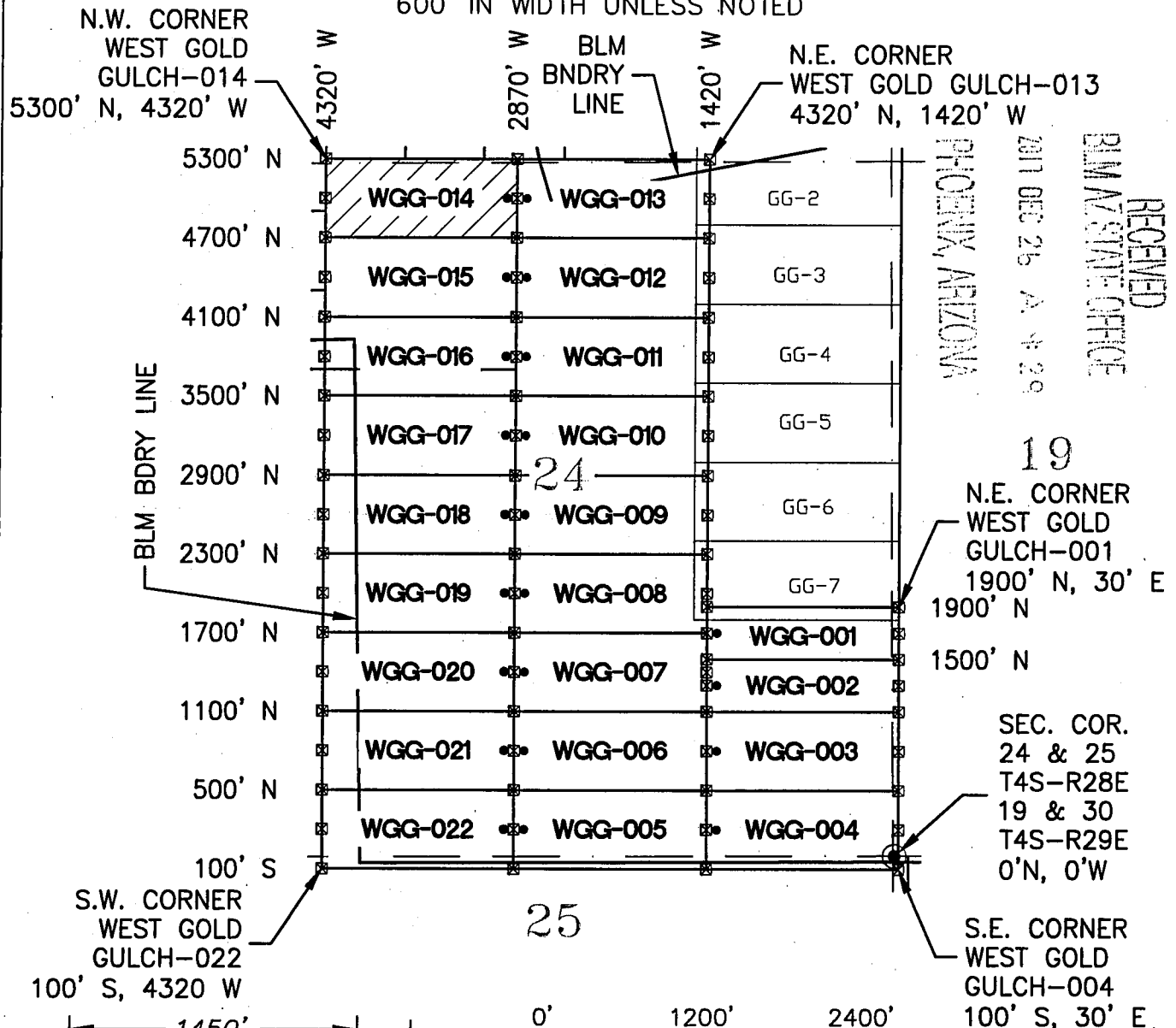
LOCATION OF WEST GOLD GULCH-001 THROUGH WEST GOLD GULCH-111 LODE CLAIMS

LOCATED IN SECTIONS 13, 14, 15, 23 & 24 T.4S., R.28E.

GREENLEE COUNTY, ARIZONA

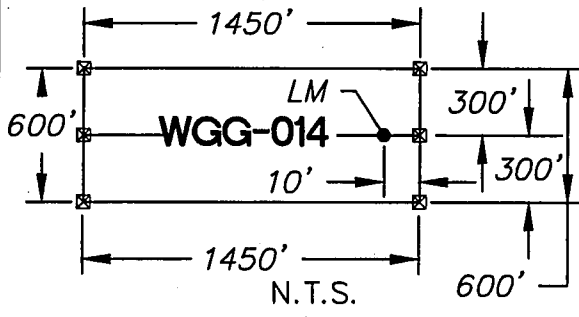
ALL CLAIMS ARE 1450' IN LENGTH AND

600' IN WIDTH UNLESS NOTED



RECEIVED
 BLM AZ STATE OFFICE
 PHOENIX, ARIZONA
 2011 DEC 26 A 1:29

AN0448390



- ☒ INDICATES END CENTER OR CORNER OF LODE CLAIM. SET 2"x2"x5' WOODEN POST (TYPICAL)
- INDICATES LOCATION MONUMENT. SET 2"x2"x5' WOODEN POST WITH PLASTIC BOTTLE (TYPICAL)

LOCATORS:
 FREEPORT MINERALS CORP.
 333 N. CENTRAL AVENUE
 PHOENIX, AZ 85004

CLAIM ACREAGE = 19.97 AC

Entellus™
 3033 N. 44th Street Suite 250
 Phoenix, AZ 85018
 Tel 602.244.2566
 Fax 602.244.8947
 Website: www.Entellus.com

LOCATION NOTICE FOR LODE MINING CLAIM

Amendment BLM Serial # _____

NOTICE IS HEREBY GIVEN that the WEST GOLD GULCH-015

_____ lode mining claim has been located
by FREEPORT MINERALS CORP whose current mailing
address is 333 NORTH CENTRAL AVENUE
PHOENIX, AZ 85004

RECEIVED
BLM AZ STATE OFFICE
2017 DEC 26 A 9:29
PHOENIX, ARIZONA
BLM
Date
Stamp

The general course of this claim is EAST - WEST and it is situated in GREENLEE
County, Arizona. This claim is 1450 feet in length and 600 feet in width.

19.97 Total Claim Acreage. This claim runs from the location monument on which this location notice
is posted on the centerline of the claim approximately 1440 feet in a WEST direction to the WEST
end line and 10 feet in a EAST direction to the EAST end line. This claim is marked by six
monuments, one at each corner and one at the center of each end line of the claim.

The location monument on which this notice is posted is situated within Section 24, Township 4
S, Range 28 E, Gila Salt River Base and Meridian, Arizona and this claim encompasses portions
of the following quarter section(s), section(s), Township(s) and Range(s) NW 1/4 SECTION 24,
T4S - R28E

Gila Salt River Base and Meridian, Arizona.

The locality of this claim with reference to some natural object or permanent monument and additional information
(if any) concerning its locality are as follows: THE NW CORNER OF THIS CLAIM IS
4700 FEET NORTH AND 4320 FEET WEST OF THE SE CORNER OF SECTION 24,
T4S - R28E

_____ The above information is shown on the attached map.
DATED AND POSTED on the ground this 13th day of NOVEMBER, 2017.

LOCATOR(s) AGENT

Print Name(s) ENTELLUS, INC. - DANIEL FRANCETIC, RLS

Signature(s) *Daniel Francetic*

Form MCF100
Revised July 2014

AMC448391

WEST GOLD GULCH - 015 CLAIM

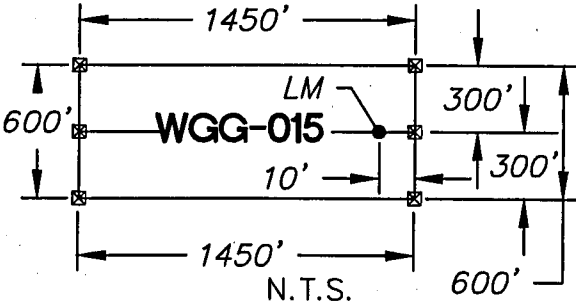
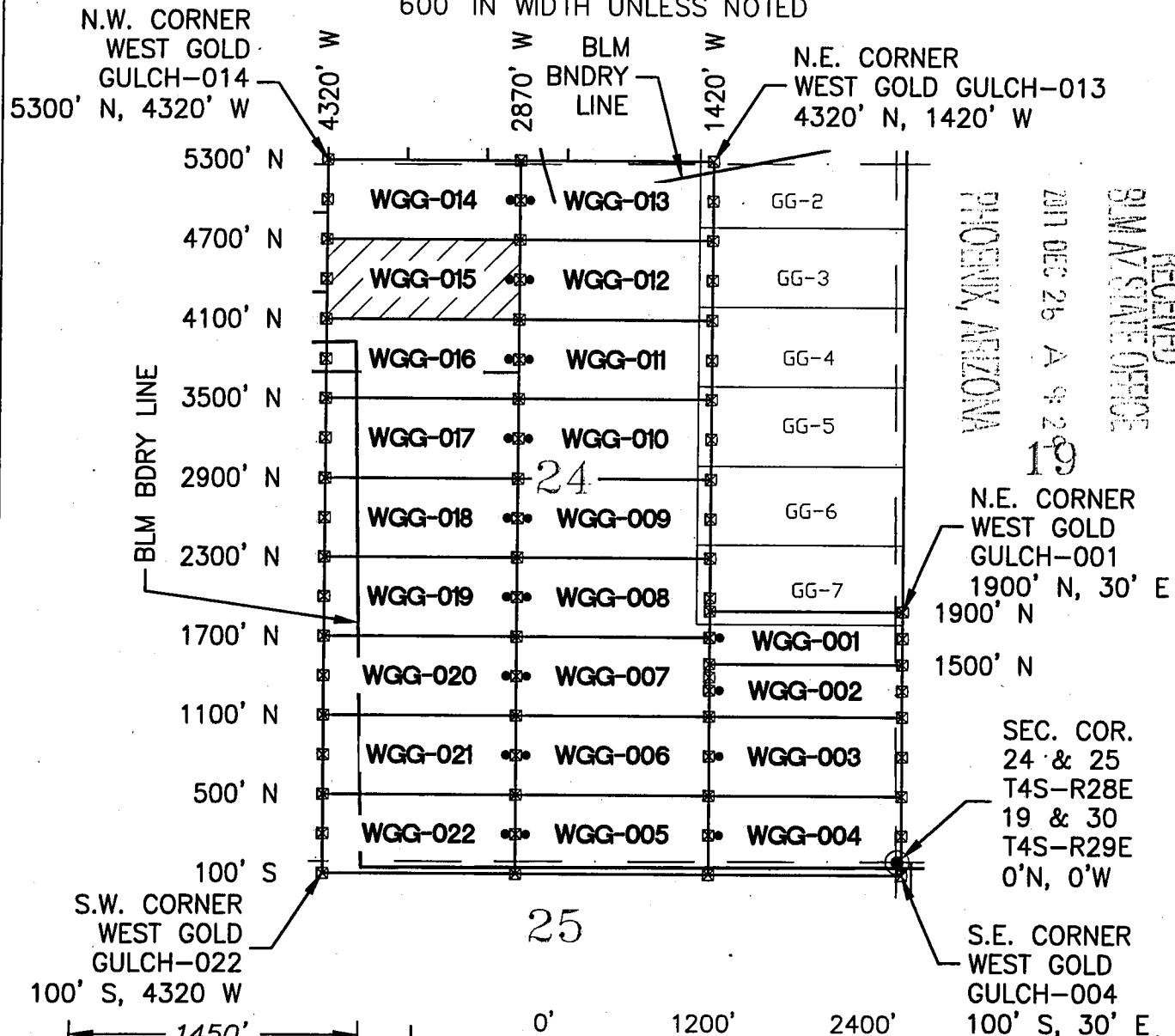
LOCATION OF WEST GOLD GULCH-001 THROUGH WEST GOLD GULCH-111 LODE CLAIMS

LOCATED IN SECTIONS 13, 14, 15, 23 & 24 T.4S., R.28E.

GREENLEE COUNTY, ARIZONA

ALL CLAIMS ARE 1450' IN LENGTH AND

600' IN WIDTH UNLESS NOTED



- ☒ INDICATES END CENTER OR CORNER OF LODE CLAIM. SET 2"x2"x5' WOODEN POST (TYPICAL)
- INDICATES LOCATION MONUMENT. SET 2"x2"x5' WOODEN POST WITH PLASTIC BOTTLE (TYPICAL)

LOCATORS:
 FREEPORT MINERALS CORP.
 333 N. CENTRAL AVENUE
 PHOENIX, AZ 85004

CLAIM ACREAGE = 19.97 AC


Entellus™
 3033 N. 44th Street Suite 250
 Phoenix, AZ 85018
 Tel 602.244.2566
 Fax 602.244.8947
 Website: www.Entellus.com

LOCATION NOTICE FOR LODE MINING CLAIM

Amendment BLM Serial # _____

NOTICE IS HEREBY GIVEN that the WEST GOLD GULCH-016

_____ lode mining claim has been located
by FREEPORT MINERALS CORP whose current mailing
address is 333 NORTH CENTRAL AVENUE
PHOENIX, AZ 85004



The general course of this claim is EAST - WEST and it is situated in GREENLEE

County, Arizona. This claim is 1450 feet in length and 600 feet in width.

19.97 Total Claim Acreage. This claim runs from the location monument on which this location notice is posted on the centerline of the claim approximately 1440 feet in a WEST direction to the WEST end line and 10 feet in a EAST direction to the EAST end line. This claim is marked by six monuments, one at each corner and one at the center of each end line of the claim.

The location monument on which this notice is posted is situated within Section 24, Township 4 S, Range 28 E, Gila Salt River Base and Meridian, Arizona and this claim encompasses portions of the following quarter section(s), section(s), Township(s) and Range(s) NW 1/4 SECTION 24, T4S - R28E

Gila Salt River Base and Meridian, Arizona.

The locality of this claim with reference to some natural object or permanent monument and additional information (if any) concerning its locality are as follows: THE NW CORNER OF THIS CLAIM IS 4100 FEET NORTH AND 4320 FEET WEST OF THE SE CORNER OF SECTION 24, T4S - R28E

The above information is shown on the attached map.

DATED AND POSTED on the ground this 13th day of NOVEMBER, 2017.

LOCATOR(s) AGENT

Print Name(s) ENTELLUS, INC. - DANIEL FRANCETIC, RLS

Signature(s) *Daniel G. Brantley*

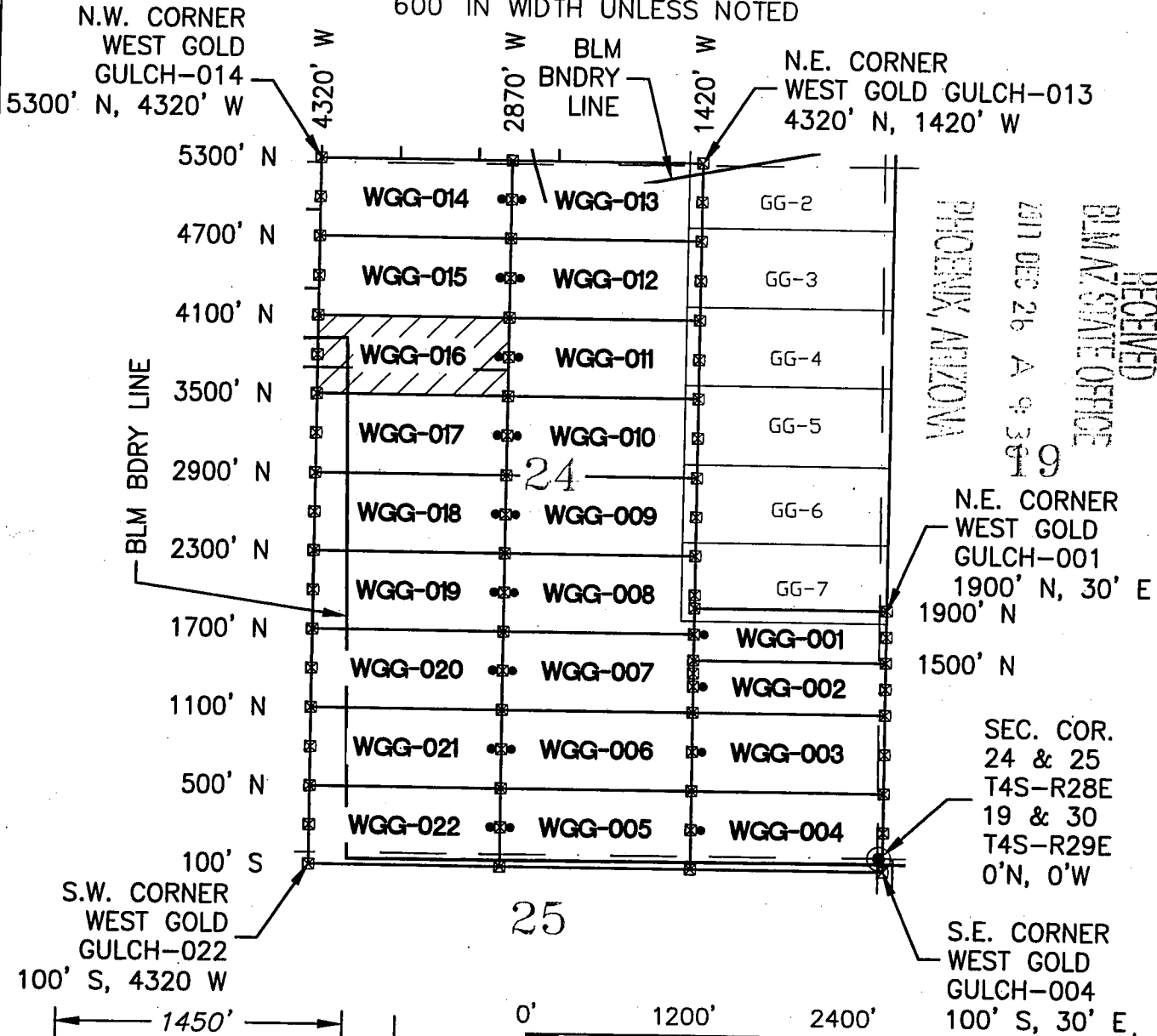
AHC448392

WEST GOLD GULCH - 016 CLAIM

LOCATION OF WEST GOLD GULCH-001 THROUGH WEST GOLD GULCH-111 LODE CLAIMS
 LOCATED IN SECTIONS 13, 14, 15, 23 & 24 T.4S., R.28E.

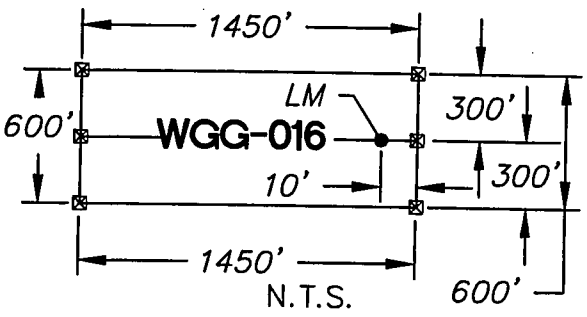
GREENLEE COUNTY, ARIZONA

ALL CLAIMS ARE 1450' IN LENGTH AND
 600' IN WIDTH UNLESS NOTED



RECEIVED
 BLM AZ STATE OFFICE
 PHOENIX, ARIZONA
 2011 DEC 26 A 9 36 19

ANCH 448392



- ☒ INDICATES END CENTER OR CORNER OF LODE CLAIM. SET 2"x2"x5' WOODEN POST (TYPICAL)
- INDICATES LOCATION MONUMENT. SET 2"x2"x5' WOODEN POST WITH PLASTIC BOTTLE (TYPICAL)

LOCATORS:
 FREEPORT MINERALS CORP.
 333 N. CENTRAL AVENUE
 PHOENIX, AZ 85004

CLAIM ACREAGE = 19.97 AC


Entellus™
 3033 N. 44th Street Suite 250
 Phoenix, AZ 85018
 Tel 602.244.2566
 Fax 602.244.8947
 Website: www.Entellus.com

LOCATION NOTICE FOR LODE MINING CLAIM

Amendment BLM Serial # _____

NOTICE IS HEREBY GIVEN that the WEST GOLD GULCH-017

_____ lode mining claim has been located by FREEPORT MINERALS CORP whose current mailing address is 333 NORTH CENTRAL AVENUE PHOENIX, AZ 85004



The general course of this claim is EAST - WEST and it is situated in GREENLEE County, Arizona. This claim is 1450 feet in length and 600 feet in width.

19.97 Total Claim Acreage. This claim runs from the location monument on which this location notice is posted on the centerline of the claim approximately 1440 feet in a WEST direction to the WEST end line and 10 feet in a EAST direction to the EAST end line. This claim is marked by six monuments, one at each corner and one at the center of each end line of the claim.

The location monument on which this notice is posted is situated within Section 24, Township 4 S, Range 28 E, Gila Salt River Base and Meridian, Arizona and this claim encompasses portions of the following quarter section(s), section(s), Township(s) and Range(s) NW 1/4 SECTION 24, T4S - R28E

Gila Salt River Base and Meridian, Arizona.

The locality of this claim with reference to some natural object or permanent monument and additional information (if any) concerning its locality are as follows: THE NW CORNER OF THIS CLAIM IS 3500 FEET NORTH AND 4320 FEET WEST OF THE SE CORNER OF SECTION 24, T4S - R28E

_____ The above information is shown on the attached map.

DATED AND POSTED on the ground this 13th day of NOVEMBER, 2017.

LOCATOR(s) AGENT

Print Name(s) ENTELLUS, INC. - DANIEL FRANCETIC, RLS

Signature(s) Daniel G. Francetic

Form MCF100
Revised July 2014

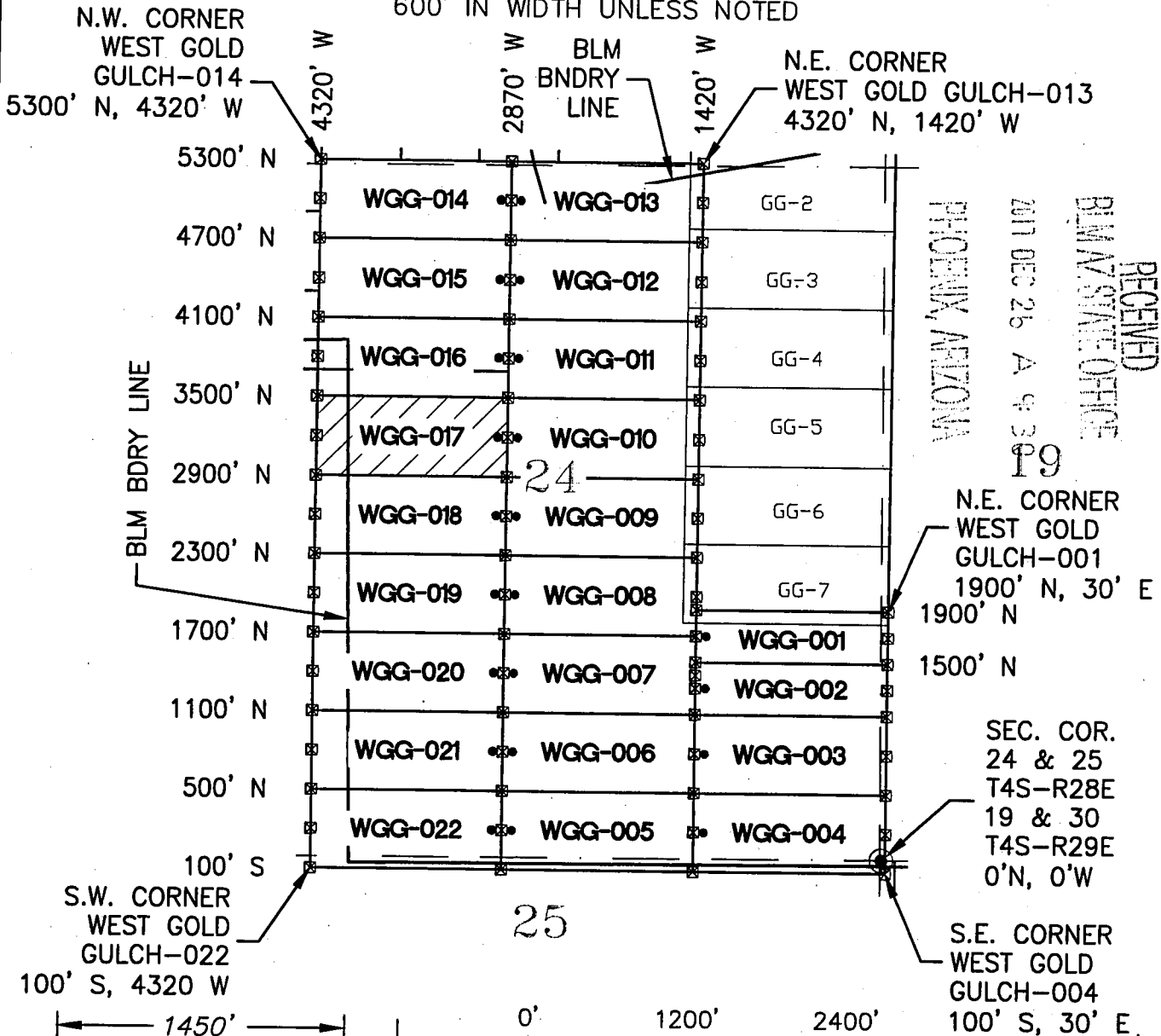
AMC 448393

WEST GOLD GULCH - 017 CLAIM

LOCATION OF WEST GOLD GULCH-001 THROUGH WEST GOLD GULCH-111 LODE CLAIMS
 LOCATED IN SECTIONS 13, 14, 15, 23 & 24 T.4S., R.28E.

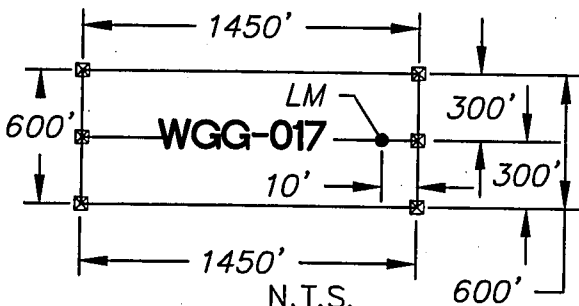
GREENLEE COUNTY, ARIZONA

ALL CLAIMS ARE 1450' IN LENGTH AND
 600' IN WIDTH UNLESS NOTED



RECEIVED
 BLM/ARIZONA STATE OFFICE
 PHOENIX, ARIZONA
 2011 DEC 26 A 9 38 19

AH C 448393



- ☒ INDICATES END CENTER OR CORNER OF LODE CLAIM. SET 2"x2"x5' WOODEN POST (TYPICAL)
- INDICATES LOCATION MONUMENT. SET 2"x2"x5' WOODEN POST WITH PLASTIC BOTTLE (TYPICAL)

LOCATORS:
 FREEPORT MINERALS CORP.
 333 N. CENTRAL AVENUE
 PHOENIX, AZ 85004

CLAIM ACREAGE = 19.97 AC

Entellus™
 3033 N. 44th Street Suite 250
 Phoenix, AZ 85018
 Tel 602.244.2566
 Fax 602.244.8947
 Website: www.Entellus.com

LOCATION NOTICE FOR LODE MINING CLAIM

Amendment BLM Serial # _____


NOTICE IS HEREBY GIVEN that the WEST GOLD GULCH-018

_____ lode mining claim has been located

by FREEPORT MINERALS CORP whose current mailing

address is 333 NORTH CENTRAL AVENUE

PHOENIX, AZ 85004



The general course of this claim is EAST - WEST and it is situated in GREENLEE

County, Arizona. This claim is 1450 feet in length and 600 feet in width.

19.97 Total Claim Acreage. This claim runs from the location monument on which this location notice is posted on the centerline of the claim approximately 1440 feet in a WEST direction to the WEST end line and 10 feet in a EAST direction to the EAST end line. This claim is marked by six monuments, one at each corner and one at the center of each end line of the claim.

The location monument on which this notice is posted is situated within Section 24, Township 4 S, Range 28 E, Gila Salt River Base and Meridian, Arizona and this claim encompasses portions of the following quarter section(s), section(s), Township(s) and Range(s) NW 1/4 AND SW 1/4 SECTION 24, T4S - R28E

Gila Salt River Base and Meridian, Arizona.

The locality of this claim with reference to some natural object or permanent monument and additional information (if any) concerning its locality are as follows: THE NW CORNER OF THIS CLAIM IS 2900 FEET NORTH AND 4320 FEET WEST OF THE SE CORNER OF SECTION 24, T4S - R28E

_____ The above information is shown on the attached map.

DATED AND POSTED on the ground this 13th day of NOVEMBER, 2017.

LOCATOR(s) AGENT

Print Name(s) ENTELLUS, INC. - DANIEL FRANCETIC, RLS

Signature(s) *Daniel Francetic*

Form MCF100
Revised July 2014

This form is available from the Arizona Geological Survey and may be reproduced.

AN0448394

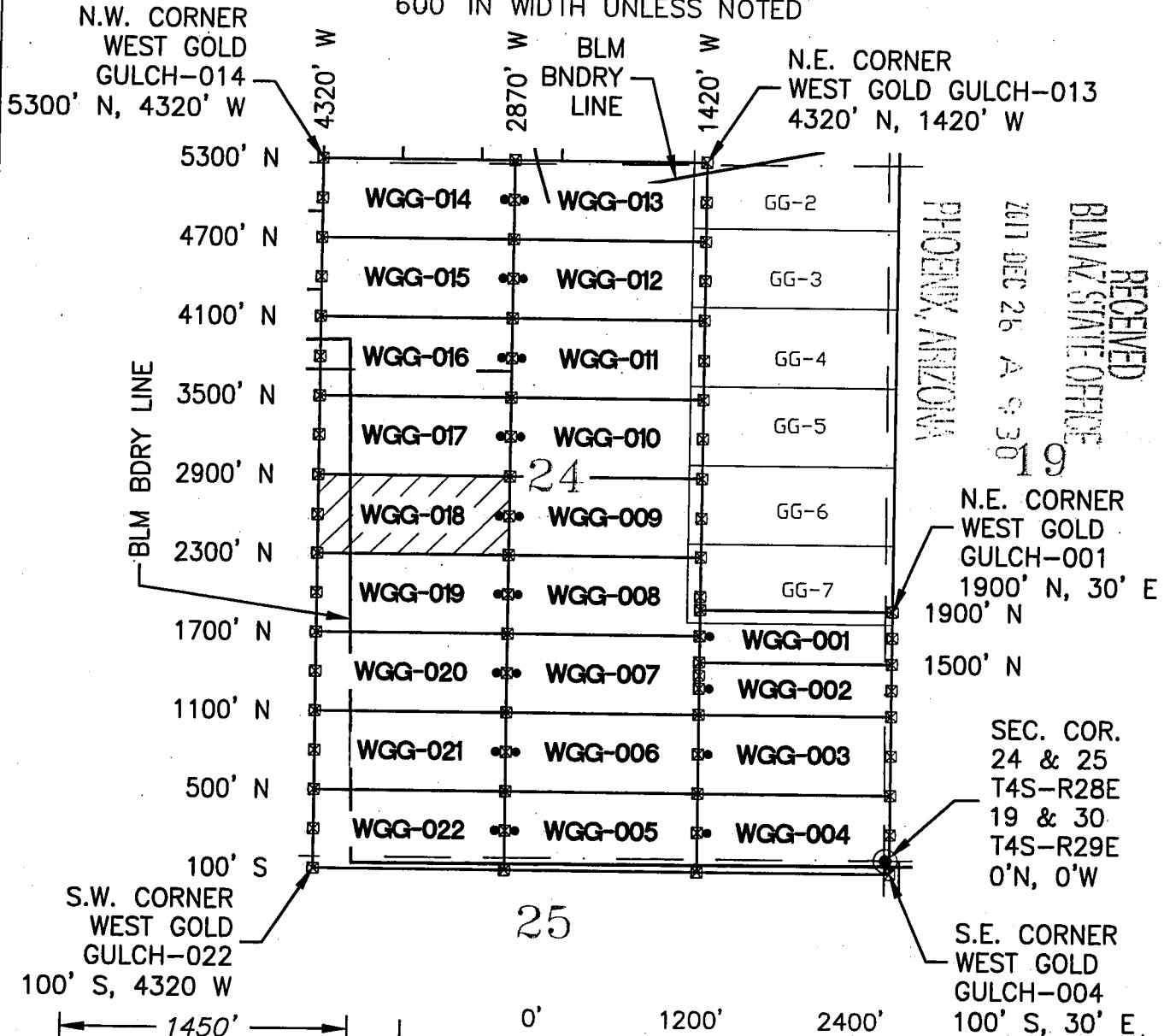
WEST GOLD GULCH - 018 CLAIM

LOCATION OF WEST GOLD GULCH-001 THROUGH WEST GOLD GULCH-111 LODE CLAIMS

LOCATED IN SECTIONS 13, 14, 15, 23 & 24 T.4S., R.28E.

GREENLEE COUNTY, ARIZONA

ALL CLAIMS ARE 1450' IN LENGTH AND 600' IN WIDTH UNLESS NOTED



AH0448394

LOCATORS:
FREEPORT MINERALS CORP.
333 N. CENTRAL AVENUE
PHOENIX, AZ 85004

- ☒ INDICATES END CENTER OR CORNER OF LODE CLAIM. SET 2"x2"x5' WOODEN POST (TYPICAL)
- INDICATES LOCATION MONUMENT. SET 2"x2"x5' WOODEN POST WITH PLASTIC BOTTLE (TYPICAL)

CLAIM ACREAGE = 19.97 AC


Entellus™
3033 N. 44th Street Suite 250
Phoenix, AZ 85018
Tel 602.244.2566
Fax 602.244.8947
Website: www.Entellus.com

LOCATION NOTICE FOR LODE MINING CLAIM

Amendment BLM Serial # _____

NOTICE IS HEREBY GIVEN that the WEST GOLD GULCH-019

_____ lode mining claim has been located
by FREEPORT MINERALS CORP whose current mailing
address is 333 NORTH CENTRAL AVENUE
PHOENIX, AZ 85004



The general course of this claim is EAST - WEST and it is situated in GREENLEE
County, Arizona. This claim is 1450 feet in length and 600 feet in width.

19.97 Total Claim Acreage. This claim runs from the location monument on which this location notice
is posted on the centerline of the claim approximately 1440 feet in a WEST direction to the WEST
end line and 10 feet in a EAST direction to the EAST end line. This claim is marked by six
monuments, one at each corner and one at the center of each end line of the claim.

The location monument on which this notice is posted is situated within Section 24, Township 4
S, Range 28 E, Gila Salt River Base and Meridian, Arizona and this claim encompasses portions
of the following quarter section(s), section(s), Township(s) and Range(s) SW 1/4 SECTION 24,
T4S - R28E

Gila Salt River Base and Meridian, Arizona.

The locality of this claim with reference to some natural object or permanent monument and additional information
(if any) concerning its locality are as follows: THE NW CORNER OF THIS CLAIM IS
2300 FEET NORTH AND 4320 FEET WEST OF THE SE CORNER OF SECTION 24,
T4S - R28E

_____ The above information is shown on the attached map.

DATED AND POSTED on the ground this 14th day of NOVEMBER, 2017.

LOCATOR(s) AGENT

Print Name(s) ENTELLUS, INC. - DANIEL FRANCETIC, RLS

Signature(s) *Daniel B. Francetic*

Form MCF100
Revised July 2014

AHC448395

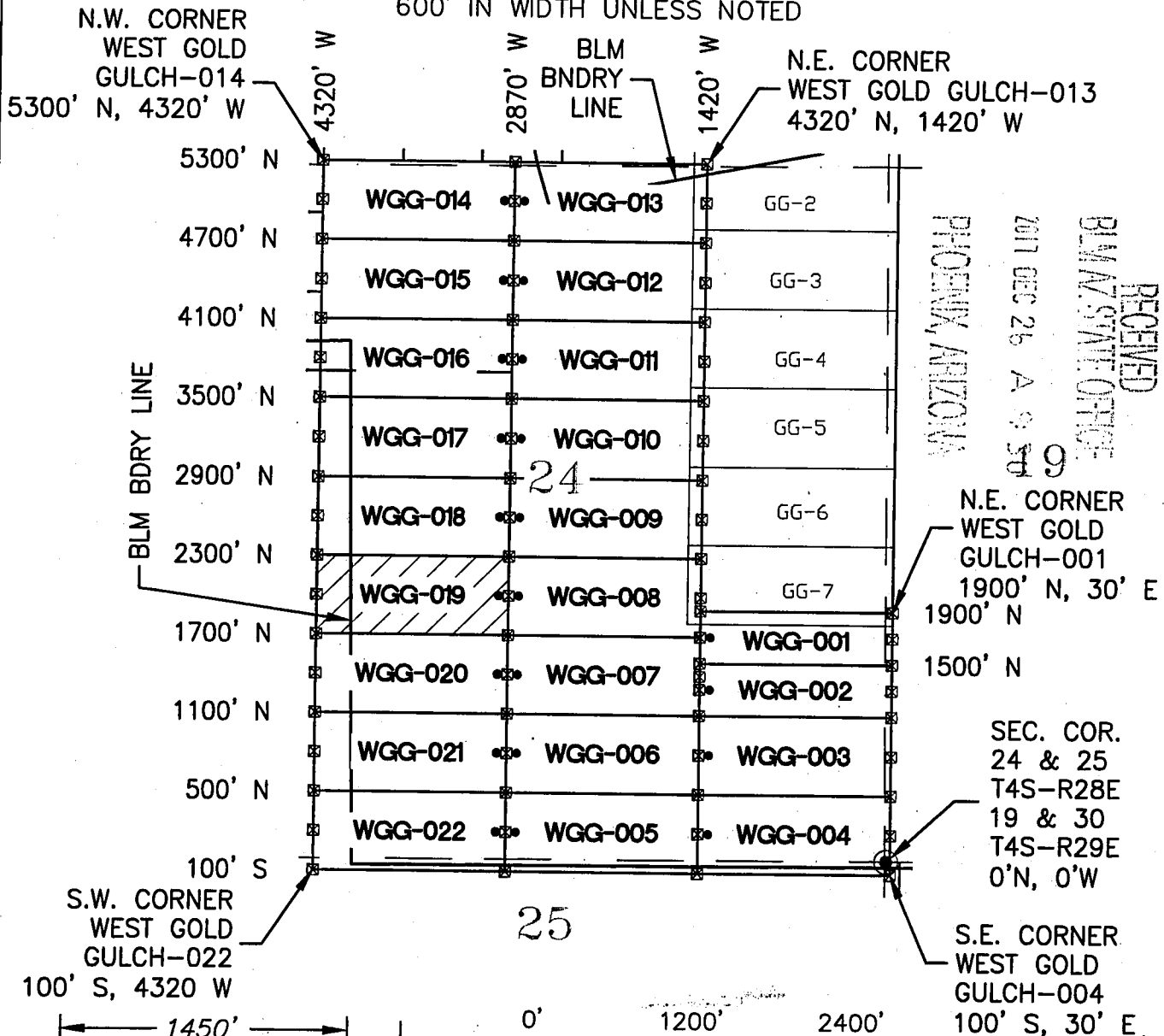
WEST GOLD GULCH - 019 CLAIM

LOCATION OF WEST GOLD GULCH-001 THROUGH WEST GOLD GULCH-111 LODE CLAIMS

LOCATED IN SECTIONS 13, 14, 15, 23 & 24 T.4S., R.28E.


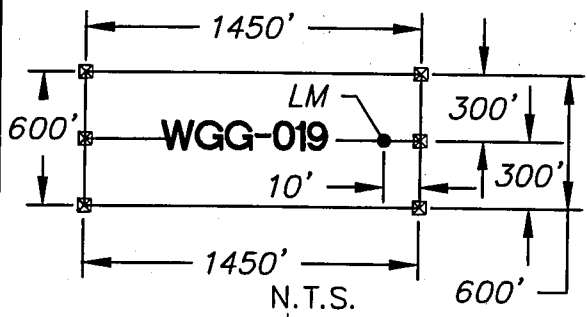
GREENLEE COUNTY, ARIZONA

ALL CLAIMS ARE 1450' IN LENGTH AND 600' IN WIDTH UNLESS NOTED



RECEIVED
 BLM / STATE OFFICE
 PHOENIX, ARIZONA
 2017 DEC 26 A 9 58

AMC 448395



- ☒ INDICATES END CENTER OR CORNER OF LODE CLAIM. SET 2"x2"x5' WOODEN POST (TYPICAL)
- INDICATES LOCATION MONUMENT. SET 2"x2"x5' WOODEN POST WITH PLASTIC BOTTLE (TYPICAL)

LOCATORS:
 FREEPORT MINERALS CORP.
 333 N. CENTRAL AVENUE
 PHOENIX, AZ 85004

CLAIM ACREAGE = 19.97 AC

Entellus™
 3033 N. 44th Street Suite 250
 Phoenix, AZ 85018
 Tel 602.244.2566
 Fax 602.244.8947
 Website: www.Entellus.com

LOCATION NOTICE FOR LODE MINING CLAIM

Amendment BLM Serial # _____


NOTICE IS HEREBY GIVEN that the WEST GOLD GULCH-020

_____ lode mining claim has been located

by FREEPORT MINERALS CORP whose current mailing

address is 333 NORTH CENTRAL AVENUE

PHOENIX, AZ 85004



The general course of this claim is EAST - WEST and it is situated in GREENLEE

County, Arizona. This claim is 1450 feet in length and 600 feet in width.

19.97 Total Claim Acreage. This claim runs from the location monument on which this location notice is posted on the centerline of the claim approximately 1440 feet in a WEST direction to the WEST end line and 10 feet in a EAST direction to the EAST end line. This claim is marked by six monuments, one at each corner and one at the center of each end line of the claim.

The location monument on which this notice is posted is situated within Section 24, Township 4 S, Range 28 E, Gila Salt River Base and Meridian, Arizona and this claim encompasses portions of the following quarter section(s), section(s), Township(s) and Range(s) SW 1/4 SECTION 24, T4S - R28E

Gila Salt River Base and Meridian, Arizona.

The locality of this claim with reference to some natural object or permanent monument and additional information (if any) concerning its locality are as follows: THE NW CORNER OF THIS CLAIM IS 1700 FEET NORTH AND 4320 FEET WEST OF THE SE CORNER OF SECTION 24, T4S - R28E

_____ The above information is shown on the attached map.

DATED AND POSTED on the ground this 14th day of NOVEMBER, 2017.

LOCATOR(s) AGENT

Print Name(s) ENTELLUS, INC. - DANIEL FRANCETIC, RLS

Signature(s) Daniel G. Francetic

Form MCF100
Revised July 2014

This form is available from the Arizona Geological Survey and may be reproduced.

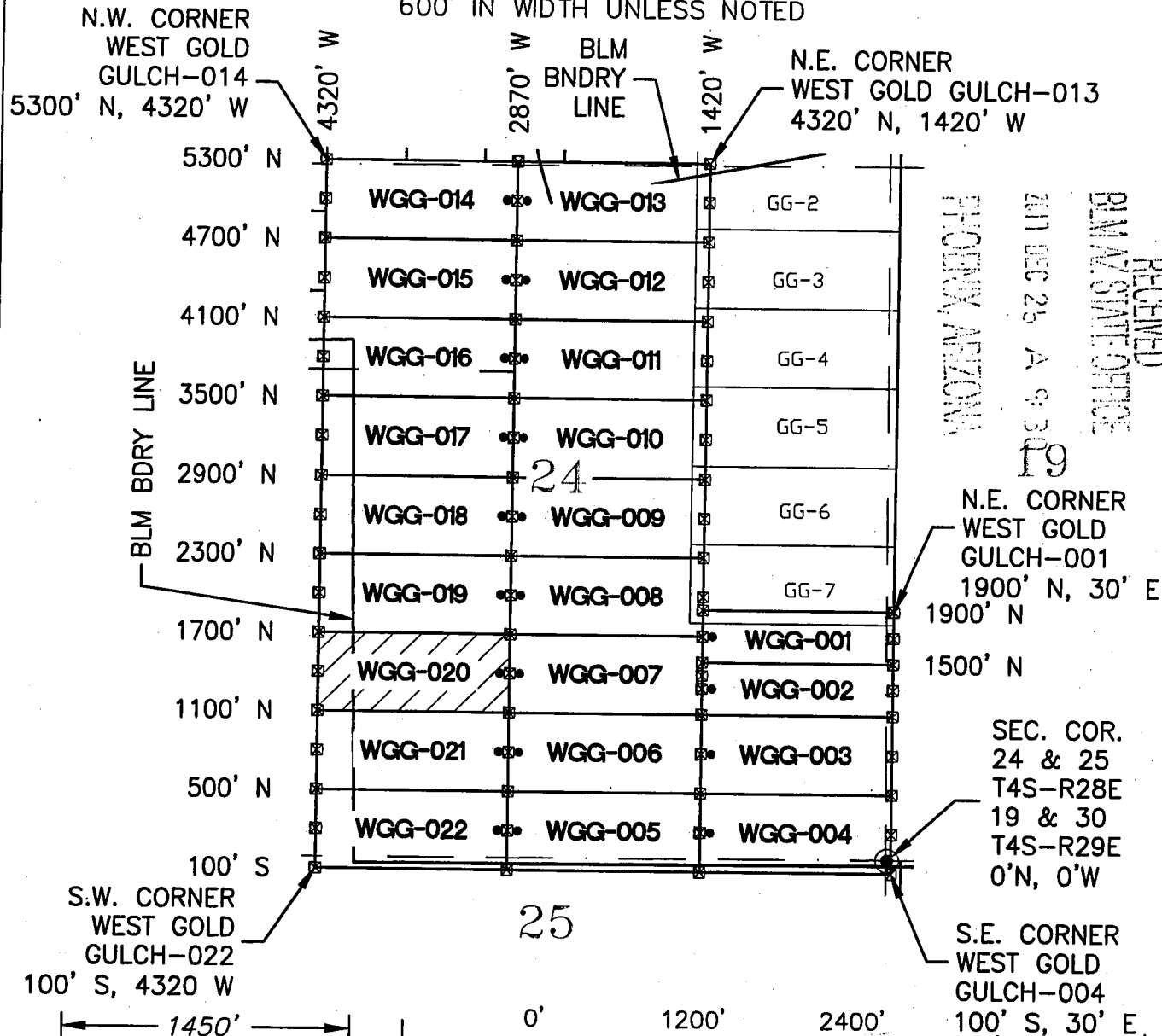
AMC 448396

WEST GOLD GULCH - 020 CLAIM

LOCATION OF WEST GOLD GULCH-001 THROUGH WEST GOLD GULCH-111 LODE CLAIMS
 LOCATED IN SECTIONS 13, 14, 15, 23 & 24 T.4S., R.28E.

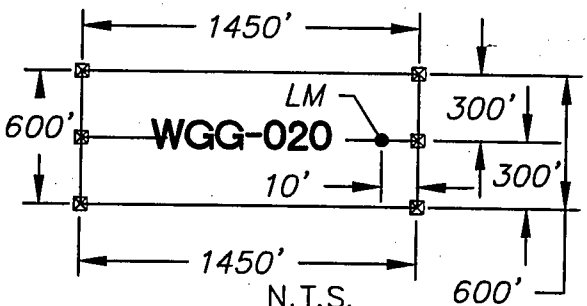
GREENLEE COUNTY, ARIZONA

ALL CLAIMS ARE 1450' IN LENGTH AND
 600' IN WIDTH UNLESS NOTED



RECEIVED
 BLM AZ STATE OFFICE
 PHOENIX, ARIZONA
 2011 DEC 25 A 9:30 AM '09

AMC448396



- ☒ INDICATES END CENTER OR CORNER OF LODE CLAIM. SET 2"x2"x5' WOODEN POST (TYPICAL)
- INDICATES LOCATION MONUMENT. SET 2"x2"x5' WOODEN POST WITH PLASTIC BOTTLE (TYPICAL)

LOCATORS:
 FREEPORT MINERALS CORP.
 333 N. CENTRAL AVENUE
 PHOENIX, AZ 85004

CLAIM ACREAGE = 19.97 AC

Entellus™
 3033 N. 44th Street Suite 250
 Phoenix, AZ 85018
 Tel 602.244.2566
 Fax 602.244.8947
 Website: www.Entellus.com

LOCATION NOTICE FOR LODE MINING CLAIM

Amendment BLM Serial # _____

NOTICE IS HEREBY GIVEN that the WEST GOLD GULCH-021

_____ lode mining claim has been located
by FREEPORT MINERALS CORP whose current mailing
address is 333 NORTH CENTRAL AVENUE
PHOENIX, AZ 85004

BLM
Date
Stamp
2017 DEC 26 A 9:30
PHOENIX, ARIZONA
BLM DISTRICT OFFICE

The general course of this claim is EAST - WEST and it is situated in GREENLEE
County, Arizona. This claim is 1450 feet in length and 600 feet in width.

19.97 Total Claim Acreage. This claim runs from the location monument on which this location notice
is posted on the centerline of the claim approximately 1440 feet in a WEST direction to the WEST
end line and 10 feet in a EAST direction to the EAST end line. This claim is marked by six
monuments, one at each corner and one at the center of each end line of the claim.

The location monument on which this notice is posted is situated within Section 24, Township 4
S, Range 28 E, Gila Salt River Base and Meridian, Arizona and this claim encompasses portions
of the following quarter section(s), section(s), Township(s) and Range(s) SW 1/4 SECTION 24,
T4S - R28E

Gila Salt River Base and Meridian, Arizona.

The locality of this claim with reference to some natural object or permanent monument and additional information
(if any) concerning its locality are as follows: THE NW CORNER OF THIS CLAIM IS
1100 FEET NORTH AND 4320 FEET WEST OF THE SE CORNER OF SECTION 24,
T4S - R28E

_____ The above information is shown on the attached map.
DATED AND POSTED on the ground this 14th day of NOVEMBER, 20 17.

LOCATOR(s) AGENT

Print Name(s) ENTELLUS, INC. - DANIEL FRANCETIC, RLS

Signature(s) *Daniel G. Francetic*

Form MCF100
Revised July 2014

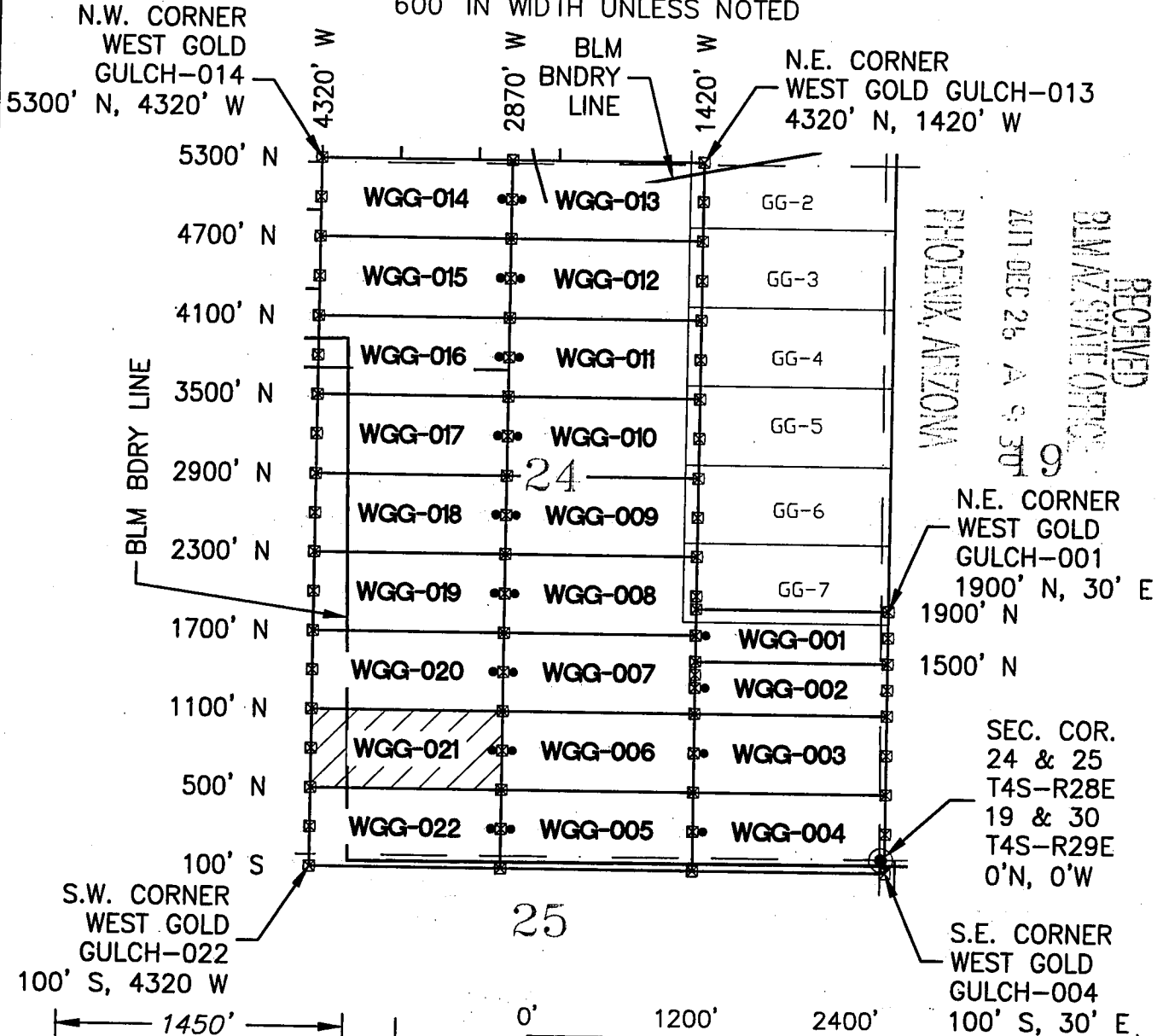
This form is available from the Arizona Geological Survey and may be reproduced.

AHC448397

WEST GOLD GULCH - 021 CLAIM


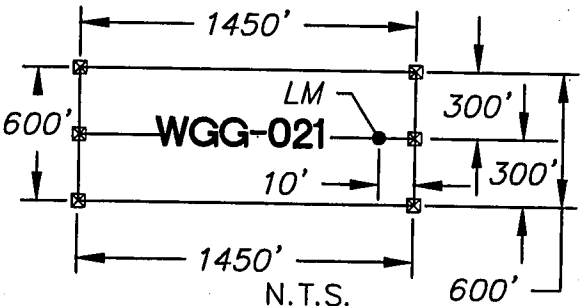
LOCATION OF WEST GOLD GULCH-001 THROUGH WEST GOLD GULCH-021 LODE CLAIMS
 LOCATED IN SECTIONS 13, 14, 15, 23 & 24 T.4S., R.28E.
 GREENLEE COUNTY, ARIZONA

ALL CLAIMS ARE 1450' IN LENGTH AND
 600' IN WIDTH UNLESS NOTED



RECEIVED
 BLM AZ STATE OFFICE
 2011 DEC 26 A 9 30
 PHOENIX, ARIZONA

AHC448397



- ☒ INDICATES END CENTER OR CORNER OF LODE CLAIM. SET 2"x2"x5' WOODEN POST (TYPICAL)
- INDICATES LOCATION MONUMENT. SET 2"x2"x5' WOODEN POST WITH PLASTIC BOTTLE (TYPICAL)

LOCATORS:
 FREEPORT MINERALS CORP.
 333 N. CENTRAL AVENUE
 PHOENIX, AZ 85004

CLAIM ACREAGE = 19.97 AC


Entellus™
 3033 N. 44th Street Suite 250
 Phoenix, AZ 85018
 Tel 602.244.2566
 Fax 602.244.8947
 Website: www.Entellus.com

LOCATION NOTICE FOR LODE MINING CLAIM

Amendment BLM Serial # _____

NOTICE IS HEREBY GIVEN that the WEST GOLD GULCH-022

_____ lode mining claim has been located by FREEPORT MINERALS CORP whose current mailing address is 333 NORTH CENTRAL AVENUE PHOENIX, AZ 85004



The general course of this claim is EAST - WEST and it is situated in GREENLEE County, Arizona. This claim is 1450 feet in length and 600 feet in width.

19.97 Total Claim Acreage. This claim runs from the location monument on which this location notice is posted on the centerline of the claim approximately 1440 feet in a WEST direction to the WEST end line and 10 feet in a EAST direction to the EAST end line. This claim is marked by six monuments, one at each corner and one at the center of each end line of the claim.

The location monument on which this notice is posted is situated within Section 24, Township 4 S, Range 28 E, Gila Salt River Base and Meridian, Arizona and this claim encompasses portions of the following quarter section(s), section(s), Township(s) and Range(s) SW 1/4 SECTION 24 AND THE NW 1/4 SECTION 25, T4S - R28E

Gila Salt River Base and Meridian, Arizona.

The locality of this claim with reference to some natural object or permanent monument and additional information (if any) concerning its locality are as follows: THE NW CORNER OF THIS CLAIM IS 500 FEET NORTH AND 4320 FEET WEST OF THE SE CORNER OF SECTION 24, T4S - R28E

_____ The above information is shown on the attached map.

DATED AND POSTED on the ground this 14th day of NOVEMBER, 2017.

LOCATOR(s) AGENT

Print Name(s) ENTELLUS, INC. - DANIEL FRANCETIC, RLS

Signature(s) *Daniel Francetic*


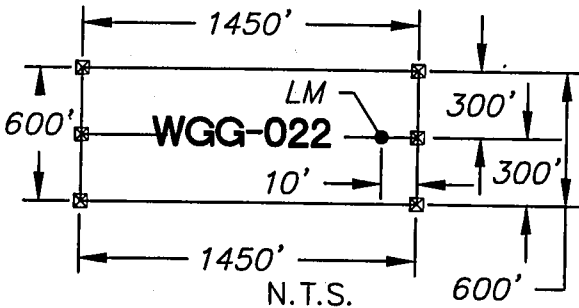
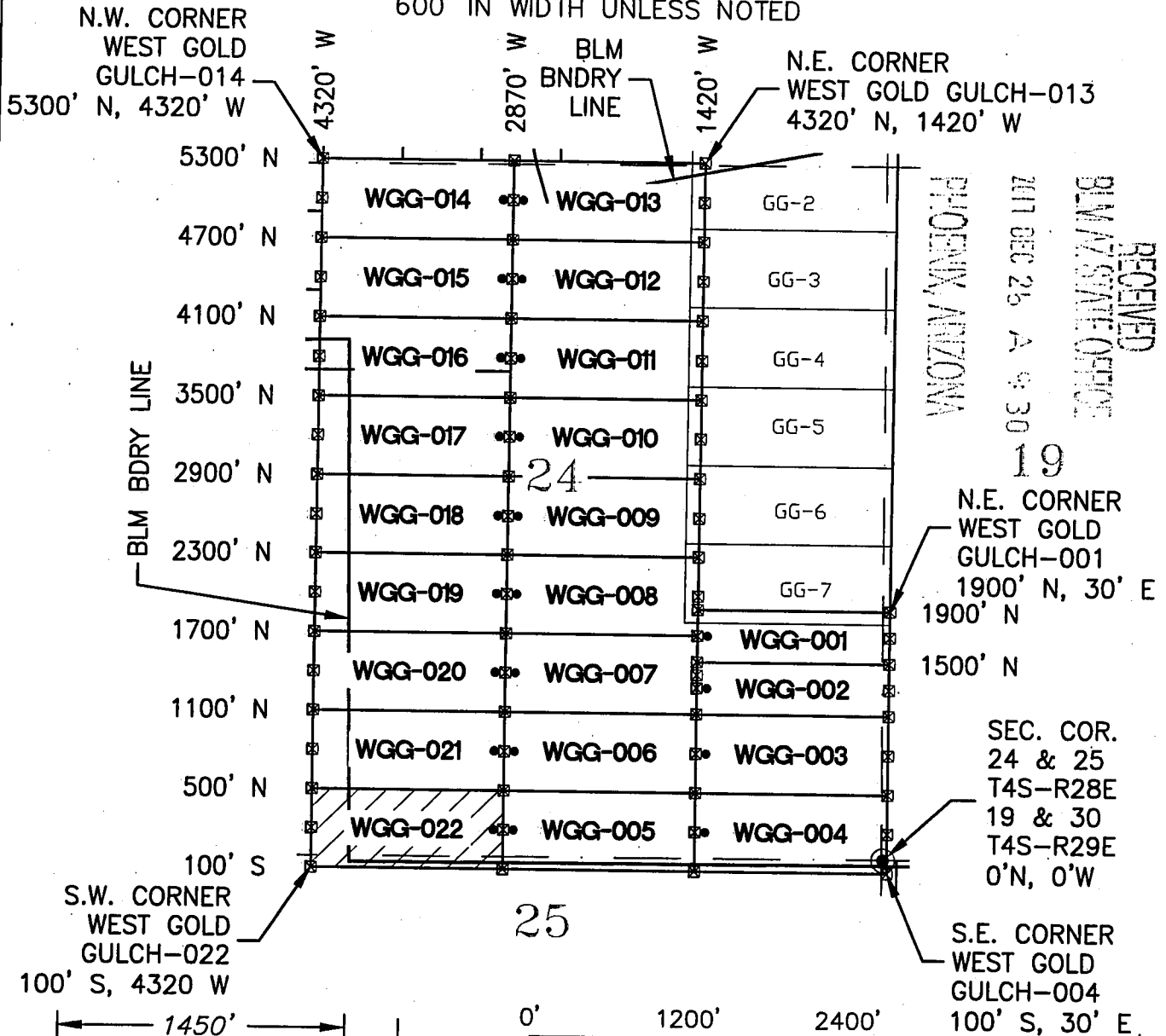
AMC 448398

WEST GOLD GULCH - 022 CLAIM

LOCATION OF WEST GOLD GULCH-001 THROUGH WEST GOLD GULCH-111 LODE CLAIMS
 LOCATED IN SECTIONS 13, 14, 15, 23 & 24 T.4S., R.28E.

GREENLEE COUNTY, ARIZONA

ALL CLAIMS ARE 1450' IN LENGTH AND
 600' IN WIDTH UNLESS NOTED



- ☒ INDICATES END CENTER OR CORNER OF LODE CLAIM. SET 2"x2"x5' WOODEN POST (TYPICAL)
- INDICATES LOCATION MONUMENT. SET 2"x2"x5' WOODEN POST WITH PLASTIC BOTTLE (TYPICAL)

LOCATORS:
 FREEPORT MINERALS CORP.
 333 N. CENTRAL AVENUE
 PHOENIX, AZ 85004

CLAIM ACREAGE = 19.97 AC

Entellus™
 3033 N. 44th Street Suite 250
 Phoenix, AZ 85018
 Tel 602.244.2566
 Fax 602.244.8947
 Website: www.Entellus.com


AH0448398

LOCATION NOTICE FOR LODE MINING CLAIM

Amendment BLM Serial # _____

NOTICE IS HEREBY GIVEN that the WEST GOLD GULCH-023

_____ lode mining claim has been located
by FREEPORT MINERALS CORP whose current mailing
address is 333 NORTH CENTRAL AVENUE
PHOENIX, AZ 85004



The general course of this claim is NORTH - SOUTH and it is situated in GREENLEE
County, Arizona. This claim is 1450 feet in length and 600 feet in width.

19.97 Total Claim Acreage. This claim runs from the location monument on which this location notice
is posted on the centerline of the claim approximately 1440 feet in a NORTH direction to the NORTH
end line and 10 feet in a SOUTH direction to the SOUTH end line. This claim is marked by
three witness corner monuments located at the south end line of the claim.

The location monument on which this notice is posted is situated within Section 13, Township 4
S, Range 28 E, Gila Salt River Base and Meridian, Arizona and this claim encompasses portions
of the following quarter section(s), section(s), Township(s) and Range(s) SW 1/4 AND SE 1/4
SECTION 13, T4S - R28E

Gila Salt River Base and Meridian, Arizona.

The locality of this claim with reference to some natural object or permanent monument and additional information
(if any) concerning its locality are as follows: THE NW CORNER OF THIS CLAIM IS
6750 FEET NORTH AND 3120 FEET WEST OF THE SE CORNER OF SECTION 24,
T4S - R28E

_____ The above information is shown on the attached map.

DATED AND POSTED on the ground this 30th day of NOVEMBER, 2017.

LOCATOR(s) AGENT

Print Name(s) ENTELLUS, INC. - DANIEL FRANCETIC, RLS

Signature(s) Daniel B. Francetic

AHC448399

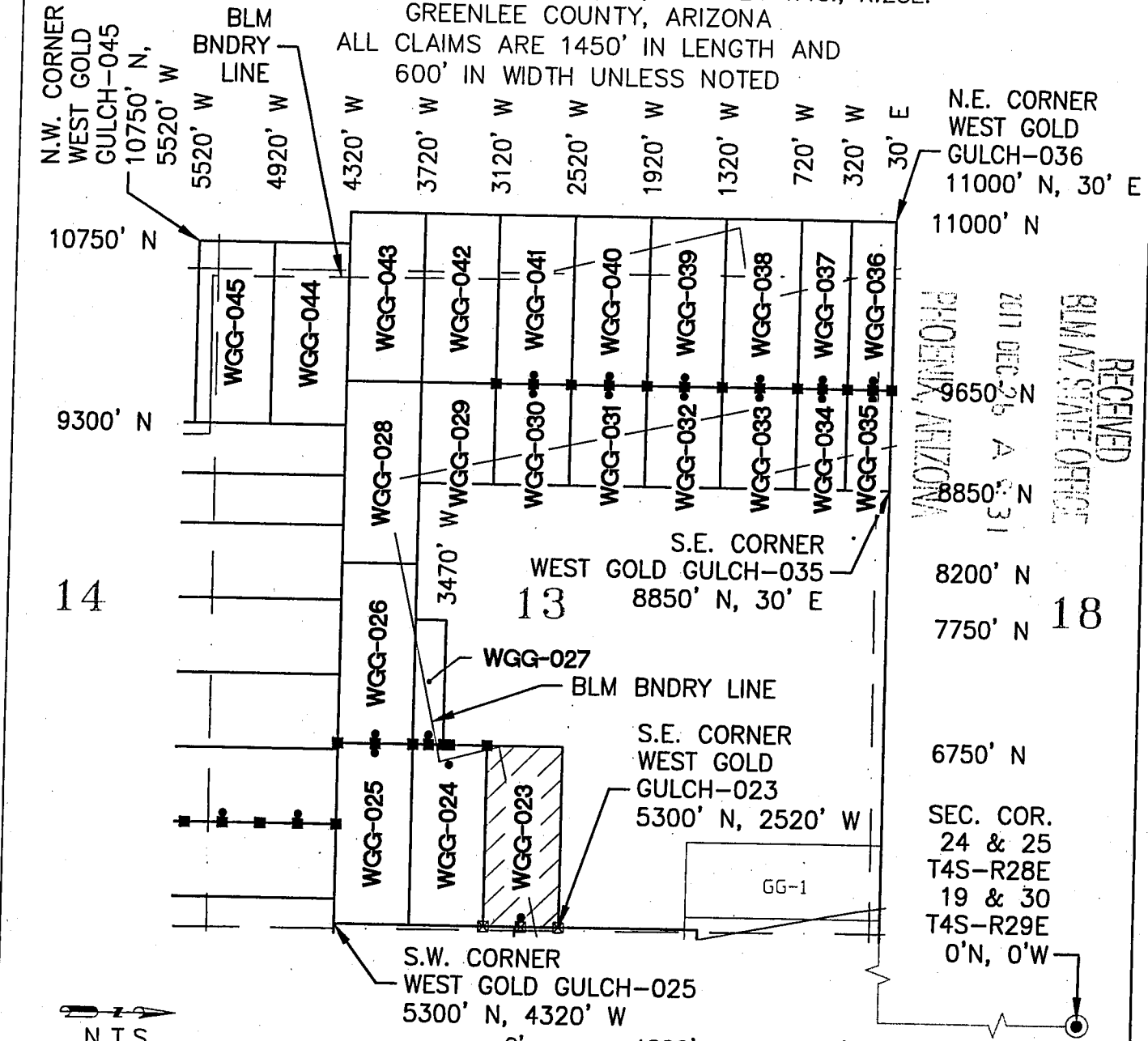
WEST GOLD GULCH - 023 CLAIM

LOCATION OF WEST GOLD GULCH-001 THROUGH WEST GOLD GULCH-111 LODE CLAIMS

LOCATED IN SECTIONS 13, 14, 15, 23 & 24 T.4S., R.28E.

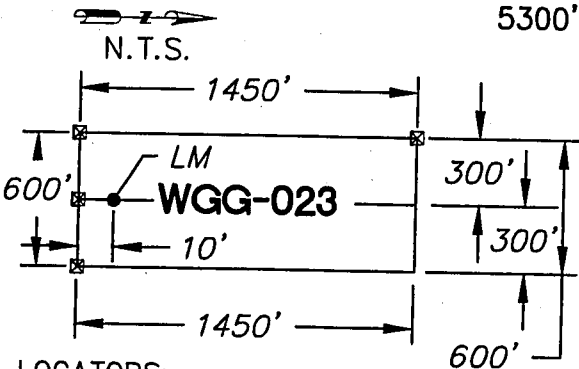
GREENLEE COUNTY, ARIZONA

ALL CLAIMS ARE 1450' IN LENGTH AND 600' IN WIDTH UNLESS NOTED



RECEIVED
BLM AZ STATE OFFICE
2011 DEC 26 A 8:31
PHOENIX, ARIZONA

ARC448399



- ☒ INDICATES END CENTER OR CORNER OF LODE CLAIM. SET 2"x2"x5' WOODEN POST (TYPICAL)
- INDICATES LOCATION MONUMENT. SET 2"x2"x5' WOODEN POST WITH PLASTIC BOTTLE (TYPICAL)
- INDICATES WITNESS CORNER

LOCATORS:
FREEPORT MINERALS CORP.
333 N. CENTRAL AVENUE
PHOENIX, AZ 85004


Entellus™
3033 N. 44th Street Suite 250
Phoenix, AZ 85018
Tel 602.244.2566
Fax 602.244.8947
Website: www.Entellus.com

LOCATION NOTICE FOR LODE MINING CLAIM

Amendment BLM Serial # _____

NOTICE IS HEREBY GIVEN that the WEST GOLD GULCH-024

_____ lode mining claim has been located
by FREEPORT MINERALS CORP whose current mailing
address is 333 NORTH CENTRAL AVENUE
PHOENIX, AZ 85004



The general course of this claim is NORTH - SOUTH and it is situated in GREENLEE
County, Arizona. This claim is 1450 feet in length and 600 feet in width.

19.97 Total Claim Acreage. This claim runs from the location monument on which this location notice
is posted on the centerline of the claim approximately 160 feet in a NORTH direction to the NORTH
end line and 1290 feet in a SOUTH direction to the SOUTH end line. This claim is marked by
three witness corner monuments located at the north end line of the claim.

The location monument on which this notice is posted is situated within Section 13, Township 4
S, Range 28 E, Gila Salt River Base and Meridian, Arizona and this claim encompasses portions
of the following quarter section(s), section(s), Township(s) and Range(s) SW 1/4 SECTION 13,
T4S - R28E

Gila Salt River Base and Meridian, Arizona.

The locality of this claim with reference to some natural object or permanent monument and additional information
(if any) concerning its locality are as follows: THE NW CORNER OF THIS CLAIM IS
6750 FEET NORTH AND 3720 FEET WEST OF THE SE CORNER OF SECTION 24,
T4S - R28E

_____ The above information is shown on the attached map.

DATED AND POSTED on the ground this 27th day of NOVEMBER, 2017.

LOCATOR(s) AGENT

Print Name(s) ENTELLUS, INC. - DANIEL FRANCETIC, RLS

Signature(s) *Daniel G. Brandis*

Form MCF100
Revised July 2014

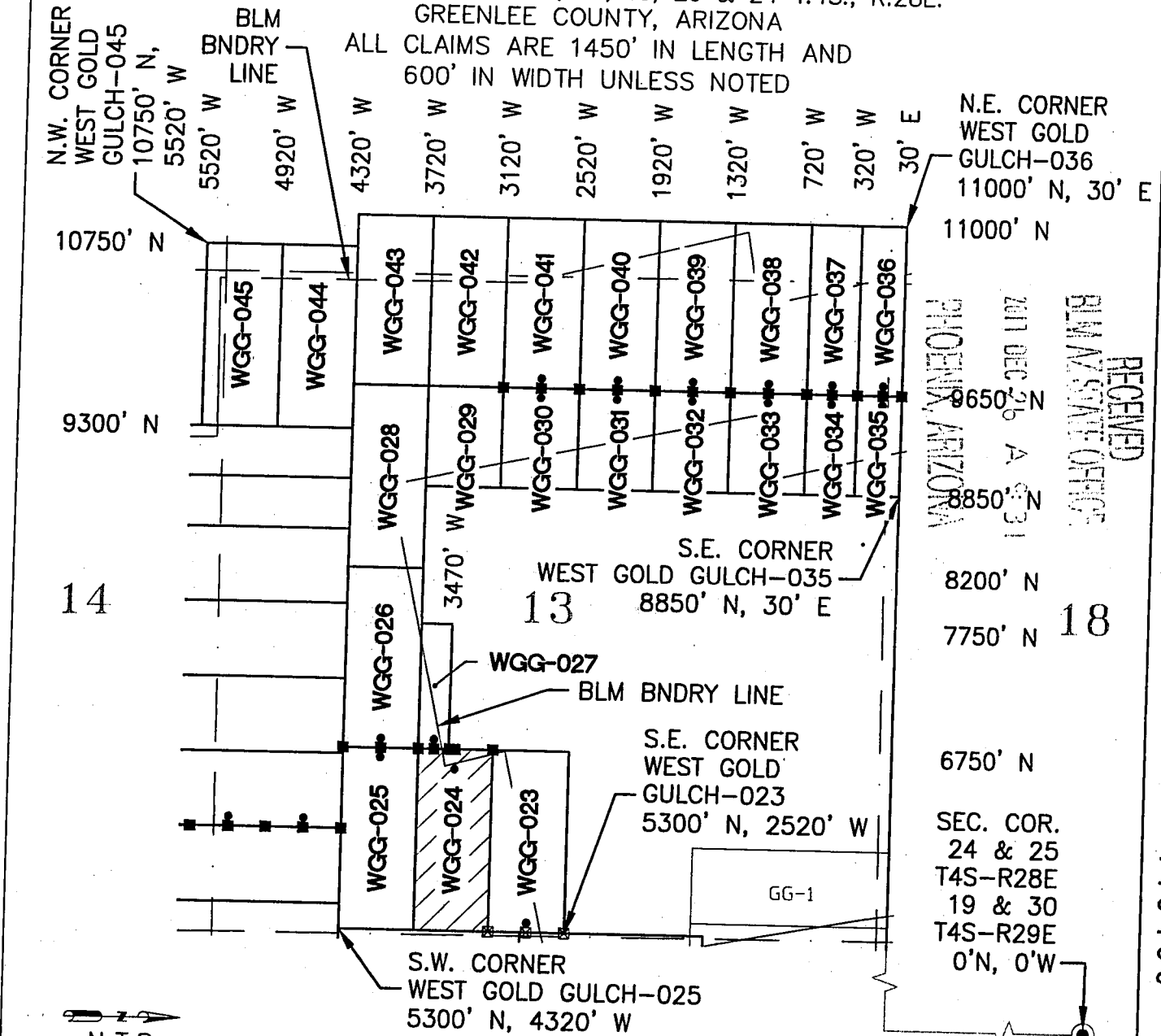
AMC 448400

WEST GOLD GULCH - 024 CLAIM

LOCATION OF WEST GOLD GULCH-001 THROUGH WEST GOLD GULCH-111 LODE CLAIMS
 LOCATED IN SECTIONS 13, 14, 15, 23 & 24 T.4S., R.28E.

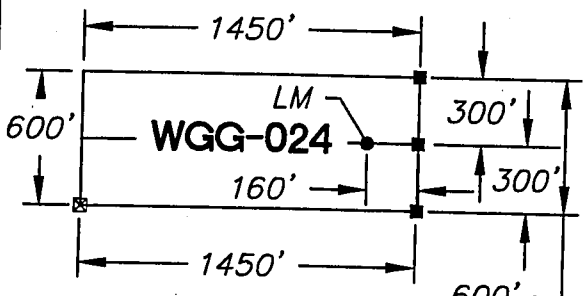
GREENLEE COUNTY, ARIZONA

ALL CLAIMS ARE 1450' IN LENGTH AND
 600' IN WIDTH UNLESS NOTED



RECEIVED
 BLM AZ STATE OFFICE
 PHOENIX, ARIZONA
 2011 DEC 26 A 9:31

AH0448400



LOCATORS:
 FREEPORT MINERALS CORP.
 333 N. CENTRAL AVENUE
 PHOENIX, AZ 85004

- ☒ INDICATES END CENTER OR CORNER OF LODE CLAIM. SET 2"x2"x5' WOODEN POST (TYPICAL)
 - INDICATES LOCATION MONUMENT. SET 2"x2"x5' WOODEN POST WITH PLASTIC BOTTLE (TYPICAL)
 - INDICATES WITNESS CORNER
- CLAIM ACREAGE = 19.97 AC


Entellus™
 3033 N. 44th Street Suite 250
 Phoenix, AZ 85018
 Tel 602.244.2566
 Fax 602.244.8947
 Website: www.Entellus.com

LOCATION NOTICE FOR LODE MINING CLAIM

Amendment BLM Serial # _____

NOTICE IS HEREBY GIVEN that the WEST GOLD GULCH-025

_____ lode mining claim has been located
by FREEPORT MINERALS CORP whose current mailing
address is 333 NORTH CENTRAL AVENUE
PHOENIX, AZ 85004



The general course of this claim is NORTH - SOUTH and it is situated in GREENLEE
County, Arizona. This claim is 1450 feet in length and 600 feet in width.

19.97 Total Claim Acreage. This claim runs from the location monument on which this location notice
is posted on the centerline of the claim approximately 10 feet in a NORTH direction to the NORTH
end line and 1440 feet in a SOUTH direction to the SOUTH end line. This claim is marked by
three witness corner monuments located at the north end line of the claim.

The location monument on which this notice is posted is situated within Section 13, Township 4
S, Range 28 E, Gila Salt River Base and Meridian, Arizona and this claim encompasses portions
of the following quarter section(s), section(s), Township(s) and Range(s) SW 1/4 SECTION 13,
T4S - R28E

Gila Salt River Base and Meridian, Arizona.

The locality of this claim with reference to some natural object or permanent monument and additional information
(if any) concerning its locality are as follows: THE NW CORNER OF THIS CLAIM IS
6750 FEET NORTH AND 4320 FEET WEST OF THE SE CORNER OF SECTION 24,
T4S - R28E

_____ The above information is shown on the attached map.
DATED AND POSTED on the ground this 28th day of NOVEMBER, 2017.

LOCATOR(s) AGENT

Print Name(s) ENTELLUS, INC. - DANIEL FRANCETIC, RLS

Signature(s) *Daniel Francetic*

AMC448401

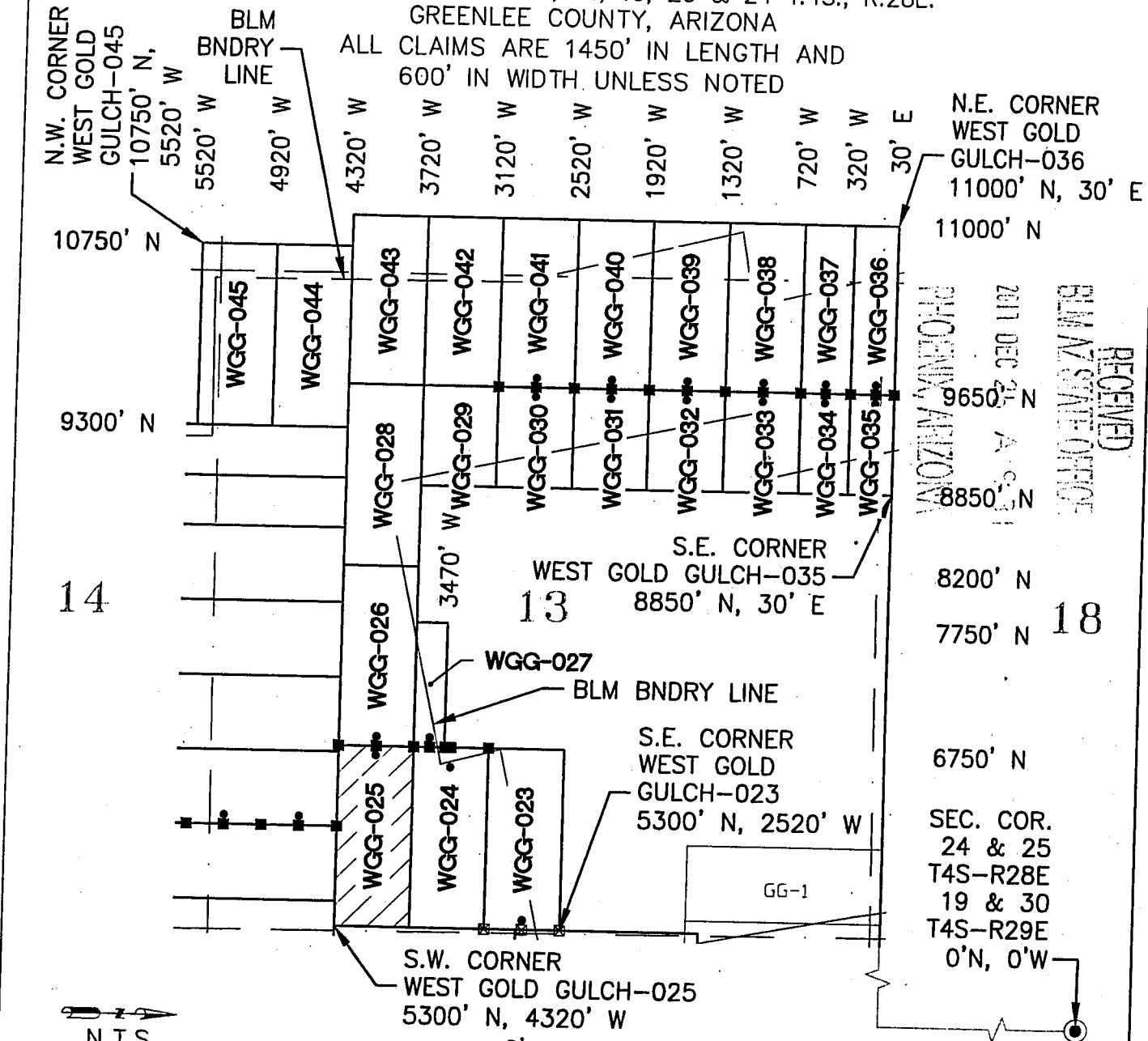
WEST GOLD GULCH - 025 CLAIM

LOCATION OF WEST GOLD GULCH-001 THROUGH WEST GOLD GULCH-111 LODE CLAIMS

LOCATED IN SECTIONS 13, 14, 15, 23 & 24 T.4S., R.28E.

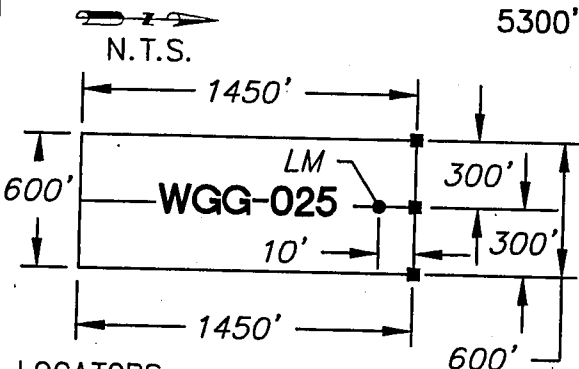
GREENLEE COUNTY, ARIZONA

ALL CLAIMS ARE 1450' IN LENGTH AND
600' IN WIDTH UNLESS NOTED



RECEIVED
 BLM AZ STATE OFFICE
 PHOENIX, ARIZONA
 2011 DEC 21 AM 9:31

ANCH48401



- ☒ INDICATES END CENTER OR CORNER OF LODE CLAIM. SET 2"x2"x5' WOODEN POST (TYPICAL)
- INDICATES LOCATION MONUMENT. SET 2"x2"x5' WOODEN POST WITH PLASTIC BOTTLE (TYPICAL)
- INDICATES WITNESS CORNER

LOCATORS:
 FREEPORT MINERALS CORP.
 333 N. CENTRAL AVENUE
 PHOENIX, AZ 85004


Entellus™
 3033 N. 44th Street Suite 250
 Phoenix, AZ 85018
 Tel 602.244.2566
 Fax 602.244.8947
 Website: www.Entellus.com

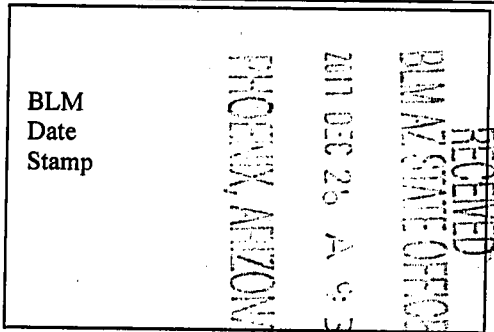
CLAIM ACREAGE = 19.97 AC

LOCATION NOTICE FOR LODE MINING CLAIM

Amendment BLM Serial # _____

NOTICE IS HEREBY GIVEN that the WEST GOLD GULCH-026

_____ lode mining claim has been located
by FREEPORT MINERALS CORP whose current mailing
address is 333 NORTH CENTRAL AVENUE
PHOENIX, AZ 85004



The general course of this claim is NORTH - SOUTH and it is situated in GREENLEE
County, Arizona. This claim is 1450 feet in length and 600 feet in width.

19.97 Total Claim Acreage. This claim runs from the location monument on which this location notice
is posted on the centerline of the claim approximately 1440 feet in a NORTH direction to the NORTH
end line and 10 feet in a SOUTH direction to the SOUTH end line. This claim is marked by
three witness corner monuments located at the south end line of the claim.

The location monument on which this notice is posted is situated within Section 13, Township 4
S, Range 28 E, Gila Salt River Base and Meridian, Arizona and this claim encompasses portions
of the following quarter section(s), section(s), Township(s) and Range(s) NW 1/4 AND SW 1/4
SECTION 13, T4S - R28E

Gila Salt River Base and Meridian, Arizona.

The locality of this claim with reference to some natural object or permanent monument and additional information
(if any) concerning its locality are as follows: THE NW CORNER OF THIS CLAIM IS
8200 FEET NORTH AND 4320 FEET WEST OF THE SE CORNER OF SECTION 24,
T4S - R28E

_____ The above information is shown on the attached map.
DATED AND POSTED on the ground this 28th day of NOVEMBER, 2017.

LOCATOR(s) AGENT

Print Name(s) ENTELLUS, INC. - DANIEL FRANCETIC, RLS

Signature(s) *Daniel B. Francetic*

Form MCF100
Revised July 2014

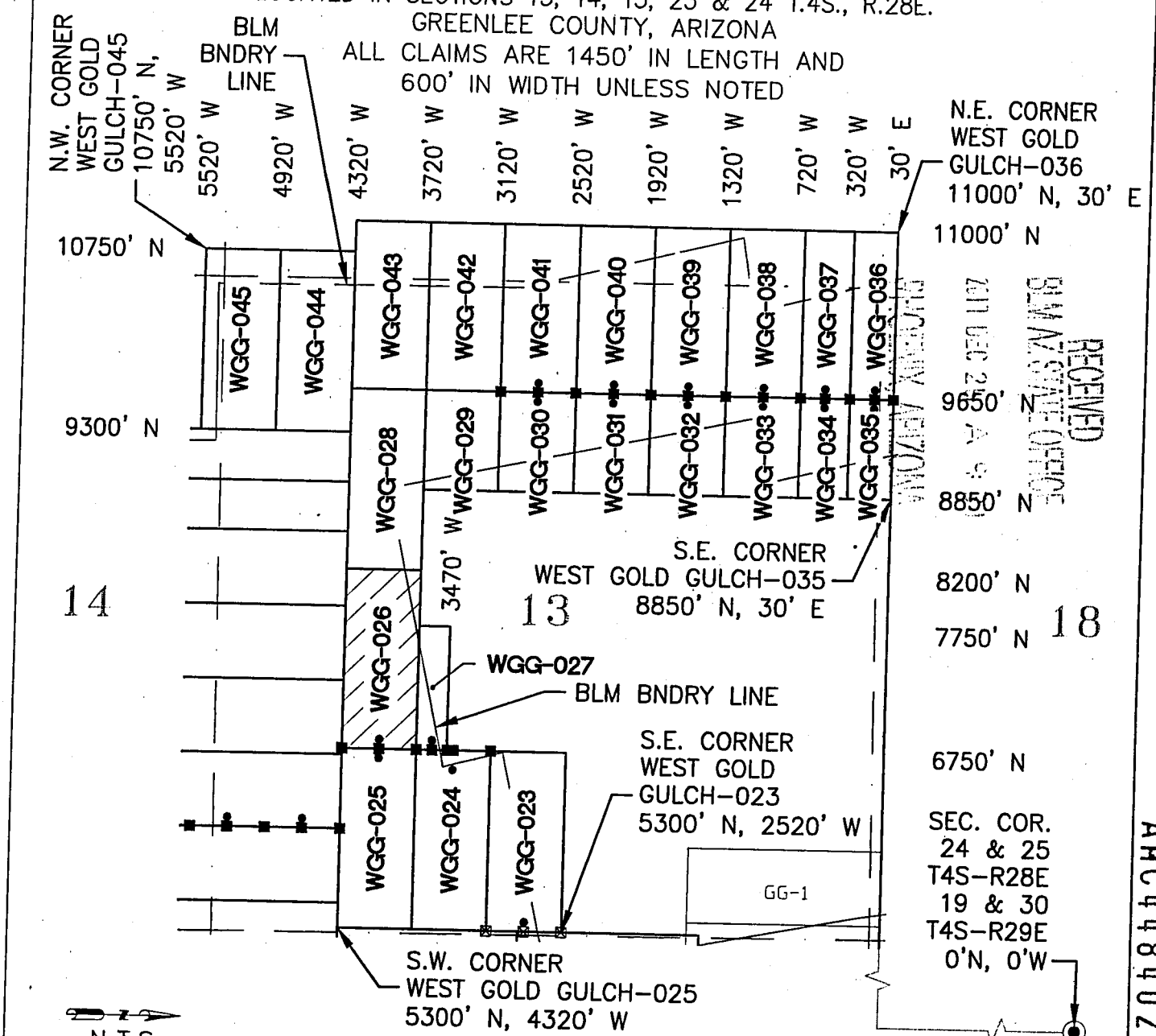
This form is available from the Arizona Geological Survey and may be reproduced.

AMC448402

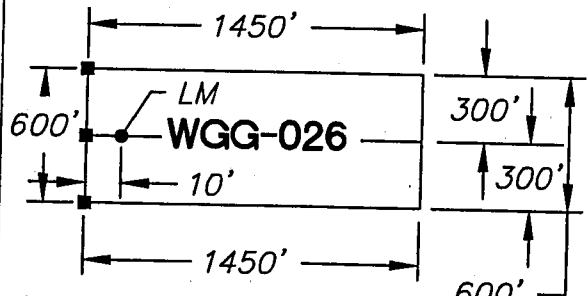

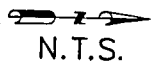
WEST GOLD GULCH - 026 CLAIM

LOCATION OF WEST GOLD GULCH-001 THROUGH WEST GOLD GULCH-111 LODE CLAIMS
 LOCATED IN SECTIONS 13, 14, 15, 23 & 24 T.4S., R.28E.
 GREENLEE COUNTY, ARIZONA

ALL CLAIMS ARE 1450' IN LENGTH AND
 600' IN WIDTH UNLESS NOTED



RECEIVED
 BLM AZ STATE OFFICE
 2011 DEC 24 9:00 AM



- ☒ INDICATES END CENTER OR CORNER OF LODE CLAIM. SET 2"x2"x5' WOODEN POST (TYPICAL)
- INDICATES LOCATION MONUMENT. SET 2"x2"x5' WOODEN POST WITH PLASTIC BOTTLE (TYPICAL)
- INDICATES WITNESS CORNER

LOCATORS:
 FREEPORT MINERALS CORP.
 333 N. CENTRAL AVENUE
 PHOENIX, AZ 85004

Entellus™
 3033 N. 44th Street Suite 250
 Phoenix, AZ 85018
 Tel 602.244.2566
 Fax 602.244.8947
 Website: www.Entellus.com

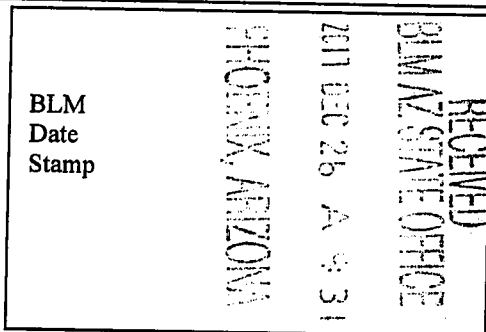
AMC448402

LOCATION NOTICE FOR LODE MINING CLAIM

Amendment BLM Serial # _____

NOTICE IS HEREBY GIVEN that the WEST GOLD GULCH-027

_____ lode mining claim has been located
by FREEPORT MINERALS CORP whose current mailing
address is 333 NORTH CENTRAL AVENUE
PHOENIX, AZ 85004



The general course of this claim is NORTH - SOUTH and it is situated in GREENLEE
County, Arizona. This claim is 1000 feet in length and 250 feet in width.

5.74 Total Claim Acreage. This claim runs from the location monument on which this location notice
is posted on the centerline of the claim approximately 990 feet in a NORTH direction to the NORTH
end line and 10 feet in a SOUTH direction to the SOUTH end line. This claim is marked by
three witness corner monuments located at the south end line of the claim.

The location monument on which this notice is posted is situated within Section 13, Township 4
S, Range 28 E, Gila Salt River Base and Meridian, Arizona and this claim encompasses portions
of the following quarter section(s), section(s), Township(s) and Range(s) SW 1/4 SECTION 13,
T4S - R28E

Gila Salt River Base and Meridian, Arizona.

The locality of this claim with reference to some natural object or permanent monument and additional information
(if any) concerning its locality are as follows: THE NW CORNER OF THIS CLAIM IS
7750 FEET NORTH AND 3720 FEET WEST OF THE SE CORNER OF SECTION 24,
T4S - R28E

_____ The above information is shown on the attached map.
DATED AND POSTED on the ground this 28th day of NOVEMBER, 2017.

LOCATOR(s) AGENT

Print Name(s) ENTELLUS, INC. - DANIEL FRANCETIC, RLS

Signature(s) *Daniel Francetic*

Form MCF100
Revised July 2014

This form is available from the Arizona Geological Survey and may be reproduced.

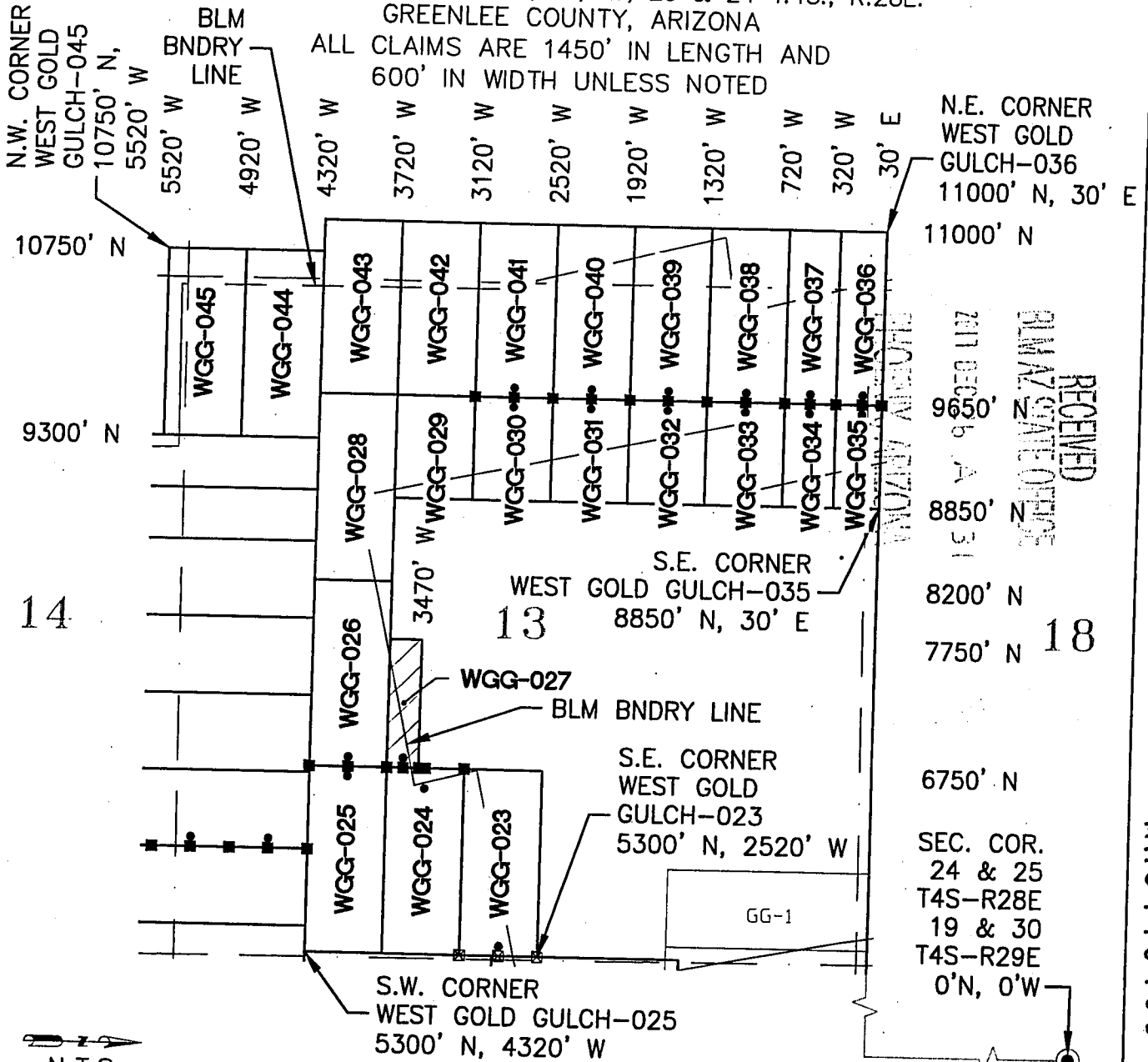
AHC 448403

WEST GOLD GULCH - 027 CLAIM

LOCATION OF WEST GOLD GULCH-001 THROUGH WEST GOLD GULCH-111 LODE CLAIMS
 LOCATED IN SECTIONS 13, 14, 15, 23 & 24 T.4S., R.28E.

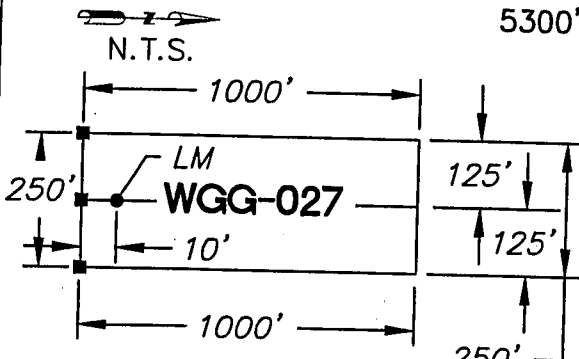
GREENLEE COUNTY, ARIZONA

ALL CLAIMS ARE 1450' IN LENGTH AND
 600' IN WIDTH UNLESS NOTED



RECEIVED
 ARIZONA STATE OFFICE
 2011 DEC 6 A 31

ANCH48403



- ☒ INDICATES END CENTER OR CORNER OF LODE CLAIM. SET 2"x2"x5' WOODEN POST (TYPICAL)
- INDICATES LOCATION MONUMENT. SET 2"x2"x5' WOODEN POST WITH PLASTIC BOTTLE (TYPICAL)
- INDICATES WITNESS CORNER

LOCATORS:
 FREEPORT MINERALS CORP.
 333 N. CENTRAL AVENUE
 PHOENIX, AZ 85004

Entellus™
 3033 N. 44th Street Suite 250
 Phoenix, AZ 85018
 Tel 602.244.2566
 Fax 602.244.8947
 Website: www.Entellus.com

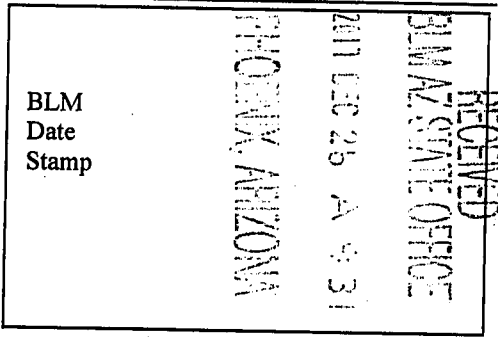
CLAIM ACREAGE = 5.74 AC

LOCATION NOTICE FOR LODE MINING CLAIM

Amendment BLM Serial # _____

NOTICE IS HEREBY GIVEN that the WEST GOLD GULCH-028

_____ lode mining claim has been located
by FREEPORT MINERALS CORP whose current mailing
address is 333 NORTH CENTRAL AVENUE
PHOENIX, AZ 85004



The general course of this claim is NORTH - SOUTH and it is situated in GREENLEE
County, Arizona. This claim is 1450 feet in length and 600 feet in width.

19.97 Total Claim Acreage. This claim runs from the location monument on which this location notice
is posted on the centerline of the claim approximately 1440 feet in a NORTH direction to the SOUTH
end line and 2890 feet in a NORTH direction to the NORTH end line. This claim is marked by
three witness corner monuments located 1450 feet south to the south end line of the claim.

The location monument on which this notice is posted is situated within Section 13, Township 4
S, Range 28 E, Gila Salt River Base and Meridian, Arizona and this claim encompasses portions
of the following quarter section(s), section(s), Township(s) and Range(s) NW 1/4 SECTION 13,
T4S - R28E

Gila Salt River Base and Meridian, Arizona.

The locality of this claim with reference to some natural object or permanent monument and additional information
(if any) concerning its locality are as follows: THE NW CORNER OF THIS CLAIM IS
9650 FEET NORTH AND 4320 FEET WEST OF THE SE CORNER OF SECTION 24,
T4S - R28E

_____ The above information is shown on the attached map.

DATED AND POSTED on the ground this 28th day of NOVEMBER, 2017.

LOCATOR(s) AGENT

Print Name(s) ENTELLUS, INC. - DANIEL FRANCETIC, RLS

Signature(s) *Daniel Francetic*

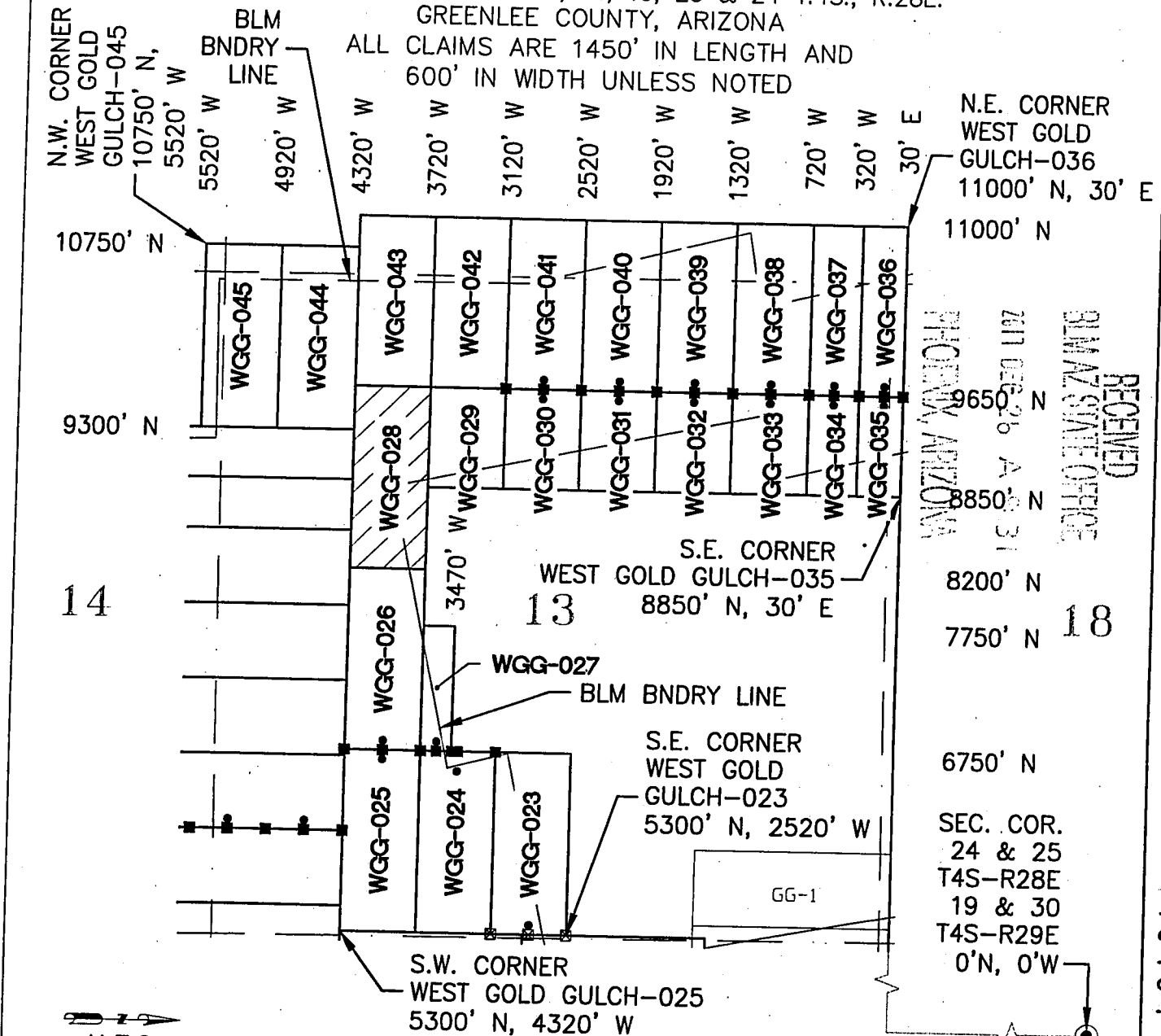
Form MCF100
Revised July 2014

AHC448404

WEST GOLD GULCH - 028 CLAIM

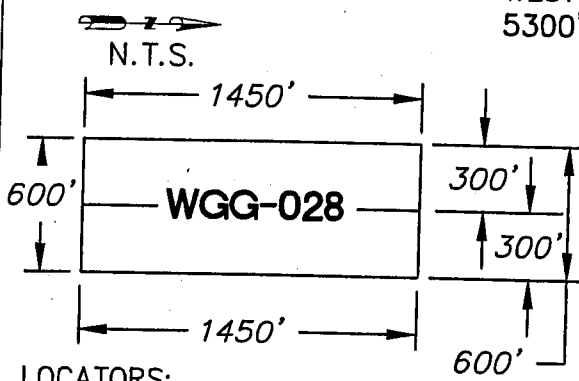
LOCATION OF WEST GOLD GULCH-001 THROUGH WEST GOLD GULCH-111 LODE CLAIMS
 LOCATED IN SECTIONS 13, 14, 15, 23 & 24 T.4S., R.28E.
 GREENLEE COUNTY, ARIZONA

ALL CLAIMS ARE 1450' IN LENGTH AND
 600' IN WIDTH UNLESS NOTED



RECEIVED
 BLM AZ STATE OFFICE
 PHOENIX, ARIZONA
 2111 DEC 26 A 10 31

4048404



0' 1200' 2400'

■ INDICATES END CENTER OR CORNER OF LODE CLAIM. SET 2"x2"x5' WOODEN POST (TYPICAL)
 ● INDICATES LOCATION MONUMENT. SET 2"x2"x5' WOODEN POST WITH PLASTIC BOTTLE (TYPICAL)
 ■ INDICATES WITNESS CORNER CLAIM ACREAGE = 19.97 AC

LOCATORS:
 FREEPORT MINERALS CORP.
 333 N. CENTRAL AVENUE
 PHOENIX, AZ 85004

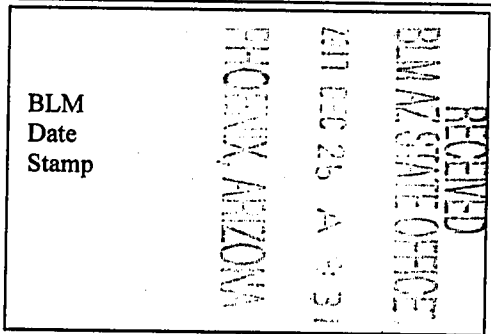
Entellus™
 3033 N. 44th Street Suite 250
 Phoenix, AZ 85018
 Tel 602.244.2566
 Fax 602.244.8947
 Website: www.Entellus.com

LOCATION NOTICE FOR LODE MINING CLAIM

Amendment BLM Serial # _____

NOTICE IS HEREBY GIVEN that the WEST GOLD GULCH-029

_____ lode mining claim has been located by FREEPORT MINERALS CORP whose current mailing address is 333 NORTH CENTRAL AVENUE PHOENIX, AZ 85004



The general course of this claim is NORTH - SOUTH and it is situated in GREENLEE County, Arizona. This claim is 800 feet in length and 600 feet in width.

11.02 Total Claim Acreage. This claim runs from the location monument on which this location notice is posted on the centerline of the claim approximately 2260 feet in a NORTH direction to the SOUTH end line and 3060 feet in a NORTH direction to the NORTH end line. This claim is marked by three witness corner monuments located 2100 feet south of the south end line of the claim.

The location monument on which this notice is posted is situated within Section 13, Township 4 S, Range 28 E, Gila Salt River Base and Meridian, Arizona and this claim encompasses portions of the following quarter section(s), section(s), Township(s) and Range(s) NW 1/4 SECTION 13, T4S - R28E

Gila Salt River Base and Meridian, Arizona.

The locality of this claim with reference to some natural object or permanent monument and additional information (if any) concerning its locality are as follows: THE NW CORNER OF THIS CLAIM IS 9650 FEET NORTH AND 3720 FEET WEST OF THE SE CORNER OF SECTION 24, T4S - R28E

_____ The above information is shown on the attached map. DATED AND POSTED on the ground this 28th day of NOVEMBER, 2017.

LOCATOR(s) AGENT

Print Name(s) ENTELLUS, INC. - DANIEL FRANCETIC, RLS

Signature(s) *Daniel Francetic*

Form MCF100 Revised July 2014

This form is available from the Arizona Geological Survey and may be reproduced.

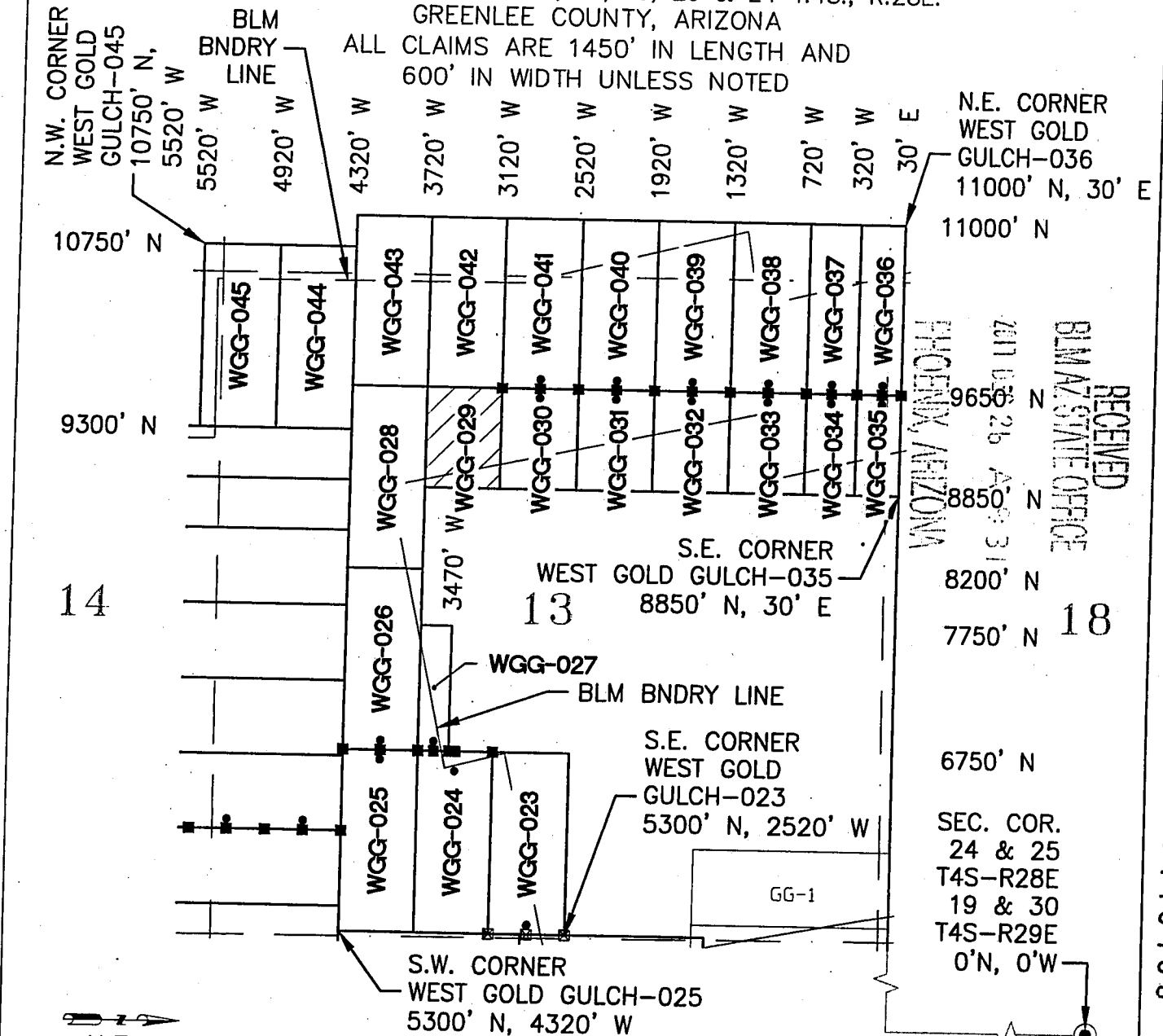
AHC448405

WEST GOLD GULCH - 029 CLAIM

LOCATION OF WEST GOLD GULCH-001 THROUGH WEST GOLD GULCH-111 LODE CLAIMS
 LOCATED IN SECTIONS 13, 14, 15, 23 & 24 T.4S., R.28E.

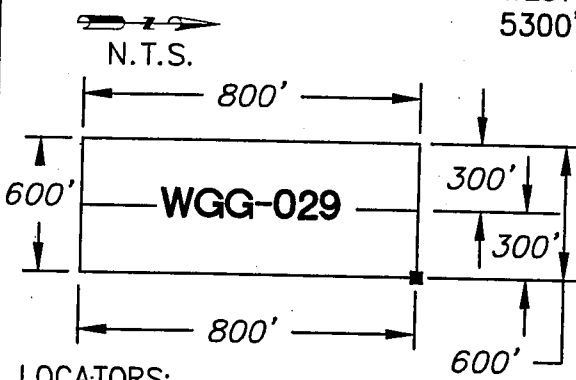
GREENLEE COUNTY, ARIZONA

ALL CLAIMS ARE 1450' IN LENGTH AND
 600' IN WIDTH UNLESS NOTED



RECEIVED
 BLM AZ STATE OFFICE
 PHOENIX, ARIZONA
 2011 08 26 AM 9:31

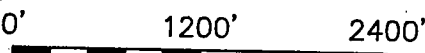
ANCH448405



- ⊠ INDICATES END CENTER OR CORNER OF LODE CLAIM. SET 2"x2"x5' WOODEN POST (TYPICAL)
- INDICATES LOCATION MONUMENT. SET 2"x2"x5' WOODEN POST WITH PLASTIC BOTTLE (TYPICAL)
- INDICATES WITNESS CORNER CLAIM ACREAGE = 11.02 AC

LOCATORS:
 FREEPORT MINERALS CORP.
 333 N. CENTRAL AVENUE
 PHOENIX, AZ 85004

Entellus™
 3033 N. 44th Street Suite 250
 Phoenix, AZ 85018
 Tel 602.244.2566
 Fax 602.244.8947
 Website: www.Entellus.com

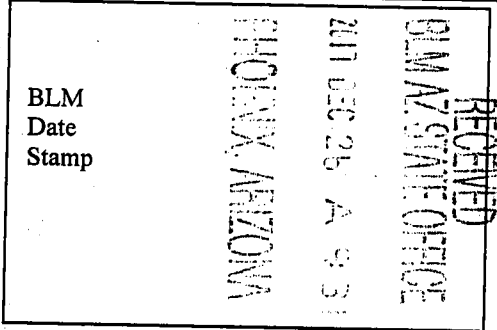


LOCATION NOTICE FOR LODE MINING CLAIM

Amendment BLM Serial # _____

NOTICE IS HEREBY GIVEN that the WEST GOLD GULCH-030

_____ lode mining claim has been located
by FREEPORT MINERALS CORP whose current mailing
address is 333 NORTH CENTRAL AVENUE
PHOENIX, AZ 85004



The general course of this claim is NORTH - SOUTH and it is situated in GREENLEE
County, Arizona. This claim is 800 feet in length and 600 feet in width.

11.02 Total Claim Acreage. This claim runs from the location monument on which this location notice
is posted on the centerline of the claim approximately 10 feet in a NORTH direction to the NORTH
end line and 790 feet in a SOUTH direction to the SOUTH end line. This claim is marked by six
monuments, one at each corner and one at the center of each end line of the claim.

The location monument on which this notice is posted is situated within Section 13, Township 4
S, Range 28 E, Gila Salt River Base and Meridian, Arizona and this claim encompasses portions
of the following quarter section(s), section(s), Township(s) and Range(s) NE 1/4 AND NW 1/4
SECTION 13, T4S - R28E

Gila Salt River Base and Meridian, Arizona.

The locality of this claim with reference to some natural object or permanent monument and additional information
(if any) concerning its locality are as follows: THE NW CORNER OF THIS CLAIM IS
9650 FEET NORTH AND 3120 FEET WEST OF THE SE CORNER OF SECTION 24,
T4S - R28E

_____ The above information is shown on the attached map.
DATED AND POSTED on the ground this 15th day of NOVEMBER, 2017.

LOCATOR(s) AGENT

Print Name(s) ENTELLUS, INC. - DANIEL FRANCETIC, RLS

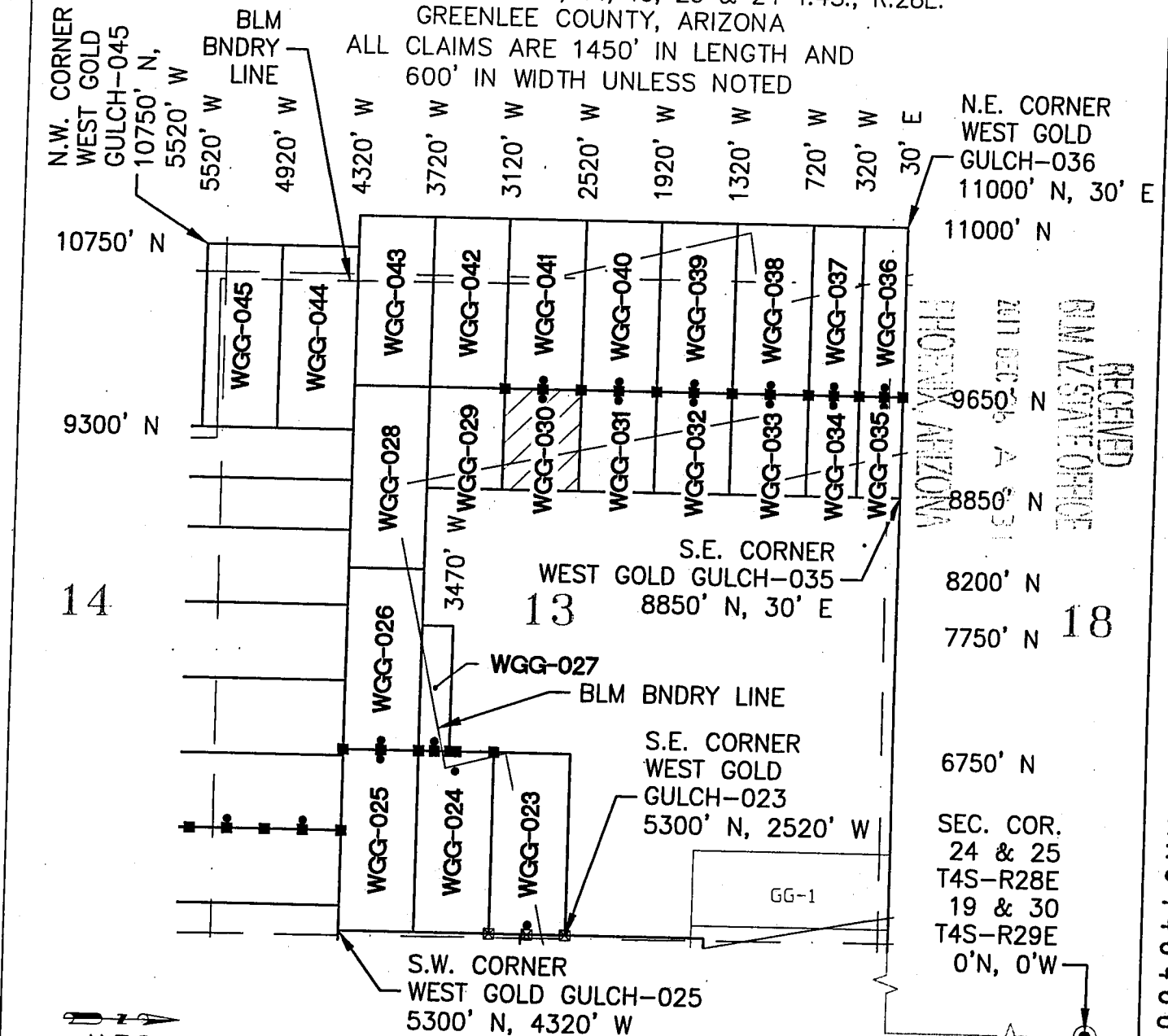
Signature(s) *Daniel Francetic*

AMC448406

WEST GOLD GULCH - 030 CLAIM

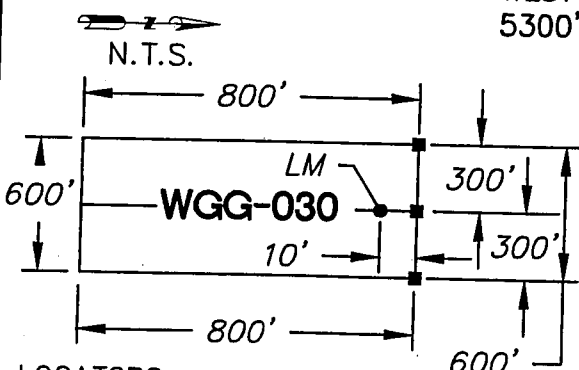
LOCATION OF WEST GOLD GULCH-001 THROUGH WEST GOLD GULCH-111 LODE CLAIMS
 LOCATED IN SECTIONS 13, 14, 15, 23 & 24 T.4S., R.28E.
 GREENLEE COUNTY, ARIZONA

ALL CLAIMS ARE 1450' IN LENGTH AND
 600' IN WIDTH UNLESS NOTED



RECEIVED
 BLM AZ STATE OFFICE
 2011 DEC 26 A 10:31
 PHOENIX ARIZONA

ANCHOR 48406



- INDICATES END CENTER OR CORNER OF LODE CLAIM. SET 2"x2"x5' WOODEN POST (TYPICAL)
- INDICATES LOCATION MONUMENT. SET 2"x2"x5' WOODEN POST WITH PLASTIC BOTTLE (TYPICAL)
- INDICATES WITNESS CORNER CLAIM ACREAGE = 11.02 AC

LOCATORS:
 FREEPORT MINERALS CORP.
 333 N. CENTRAL AVENUE
 PHOENIX, AZ 85004

Entellus™
 3033 N. 44th Street Suite 250
 Phoenix, AZ 85018
 Tel 602.244.2566
 Fax 602.244.8947
 Website: www.Entellus.com

LOCATION NOTICE FOR LODE MINING CLAIM

Amendment BLM Serial # _____

NOTICE IS HEREBY GIVEN that the WEST GOLD GULCH-031

_____ lode mining claim has been located
by FREEPORT MINERALS CORP whose current mailing
address is 333 NORTH CENTRAL AVENUE
PHOENIX, AZ 85004

RECEIVED
BLM AZ STATE OFFICE
2017 DEC 26 AM 9:31
PHOENIX, ARIZONA
BLM
Date
Stamp

The general course of this claim is NORTH - SOUTH and it is situated in GREENLEE
County, Arizona. This claim is 800 feet in length and 600 feet in width.

11.02 Total Claim Acreage. This claim runs from the location monument on which this location notice
is posted on the centerline of the claim approximately 10 feet in a NORTH direction to the NORTH
end line and 790 feet in a SOUTH direction to the SOUTH end line. This claim is marked by six
monuments, one at each corner and one at the center of each end line of the claim.

The location monument on which this notice is posted is situated within Section 13, Township 4
S, Range 28 E, Gila Salt River Base and Meridian, Arizona and this claim encompasses portions
of the following quarter section(s), section(s), Township(s) and Range(s) NE 1/4 SECTION 13,
T4S - R28E

Gila Salt River Base and Meridian, Arizona.

The locality of this claim with reference to some natural object or permanent monument and additional information
(if any) concerning its locality are as follows: THE NW CORNER OF THIS CLAIM IS
9650 FEET NORTH AND 2520 FEET WEST OF THE SE CORNER OF SECTION 24,
T4S - R28E

_____ The above information is shown on the attached map.
DATED AND POSTED on the ground this 15th day of NOVEMBER, 2017.

LOCATOR(s) AGENT

Print Name(s) ENTELLUS, INC. - DANIEL FRANCETIC, RLS

Signature(s) *Daniel Francetic*

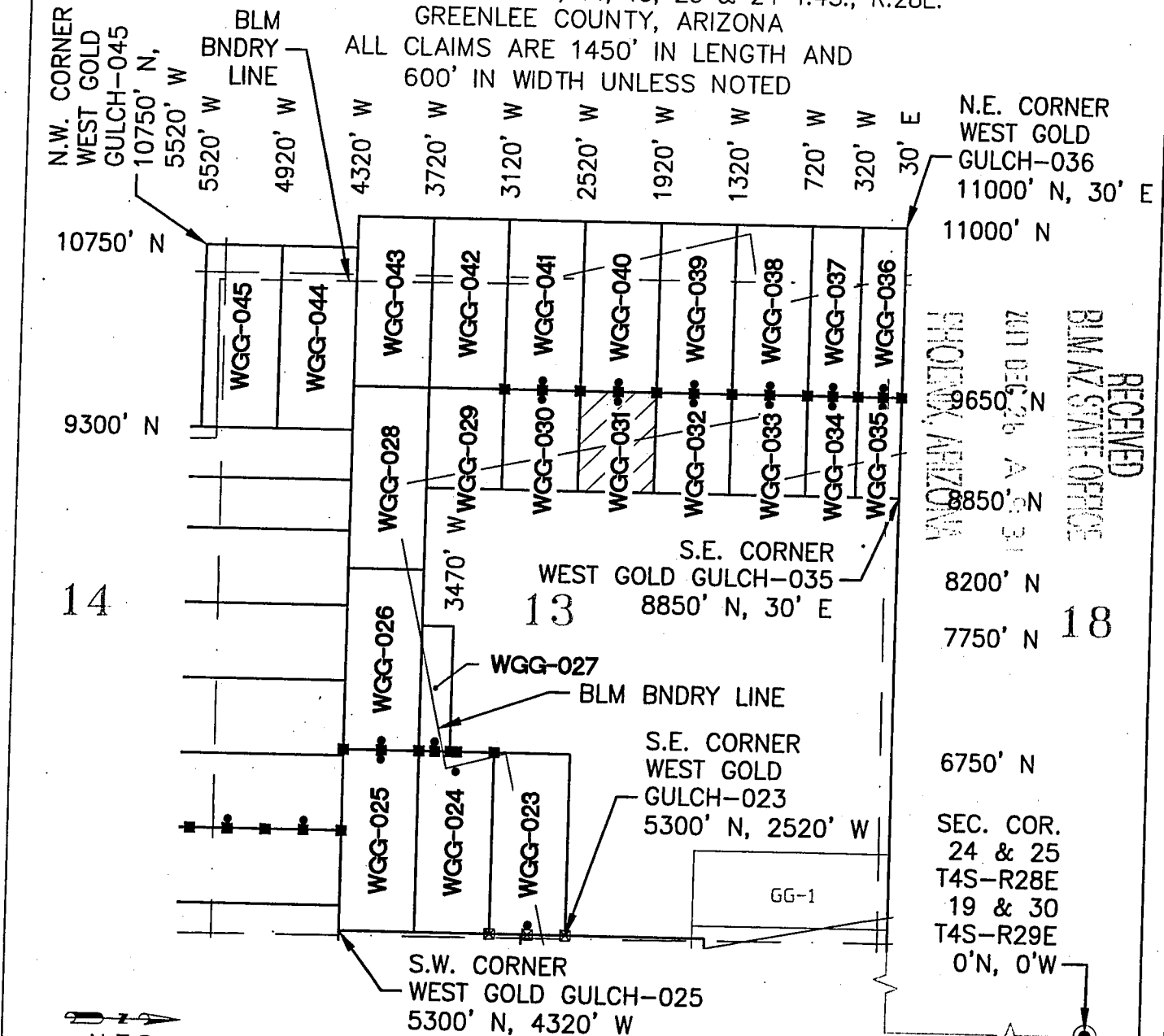
AHC448407

WEST GOLD GULCH - 031 CLAIM

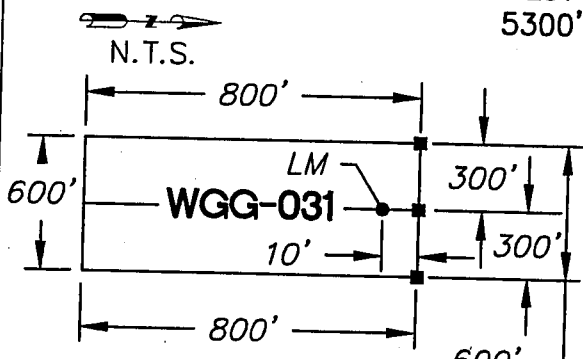
LOCATION OF WEST GOLD GULCH-001 THROUGH WEST GOLD GULCH-111 LODE CLAIMS
 LOCATED IN SECTIONS 13, 14, 15, 23 & 24 T.4S., R.28E.

GREENLEE COUNTY, ARIZONA

ALL CLAIMS ARE 1450' IN LENGTH AND
 600' IN WIDTH UNLESS NOTED



RECEIVED
 BLM AZ STATE OFFICE
 PHOENIX, ARIZONA
 211 DEC 26 A 9 31



LOCATORS:
 FREEPORT MINERALS CORP.
 333 N. CENTRAL AVENUE
 PHOENIX, AZ 85004

- ☒ INDICATES END CENTER OR CORNER OF LODE CLAIM. SET 2"x2"x5' WOODEN POST (TYPICAL)
- INDICATES LOCATION MONUMENT. SET 2"x2"x5' WOODEN POST WITH PLASTIC BOTTLE (TYPICAL)
- INDICATES WITNESS CORNER CLAIM ACREAGE = 11.02 AC

Entellus™
 3033 N. 44th Street Suite 250
 Phoenix, AZ 85018
 Tel 602.244.2566
 Fax 602.244.8947
 Website: www.Entellus.com

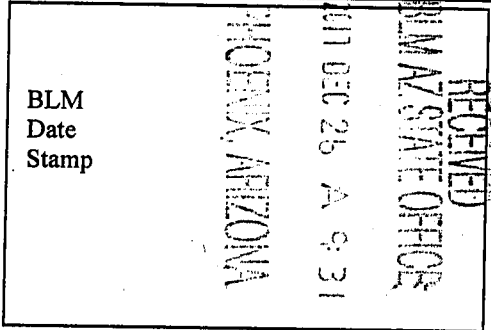
AMC448407

LOCATION NOTICE FOR LODE MINING CLAIM

Amendment BLM Serial # _____

NOTICE IS HEREBY GIVEN that the WEST GOLD GULCH-032

_____ lode mining claim has been located
by FREEPORT MINERALS CORP whose current mailing
address is 333 NORTH CENTRAL AVENUE
PHOENIX, AZ 85004



The general course of this claim is NORTH - SOUTH and it is situated in GREENLEE
County, Arizona. This claim is 800 feet in length and 600 feet in width.

11.02 Total Claim Acreage. This claim runs from the location monument on which this location notice
is posted on the centerline of the claim approximately 10 feet in a NORTH direction to the NORTH
end line and 790 feet in a SOUTH direction to the SOUTH end line. This claim is marked by six
monuments, one at each corner and one at the center of each end line of the claim.

The location monument on which this notice is posted is situated within Section 13, Township 4
S, Range 28 E, Gila Salt River Base and Meridian, Arizona and this claim encompasses portions
of the following quarter section(s), section(s), Township(s) and Range(s) NE 1/4 SECTION 13,
T4S - R28E

Gila Salt River Base and Meridian, Arizona.

The locality of this claim with reference to some natural object or permanent monument and additional information
(if any) concerning its locality are as follows: THE NW CORNER OF THIS CLAIM IS
9650 FEET NORTH AND 1920 FEET WEST OF THE SE CORNER OF SECTION 24,
T4S - R28E

_____ The above information is shown on the attached map.
DATED AND POSTED on the ground this 14th day of NOVEMBER, 2017.

LOCATOR(s) AGENT

Print Name(s) ENTELLUS, INC. - DANIEL FRANCETIC, RLS

Signature(s) *Daniel D. Francetic*

Form MCF100
Revised July 2014

This form is available from the Arizona Geological Survey and may be reproduced.

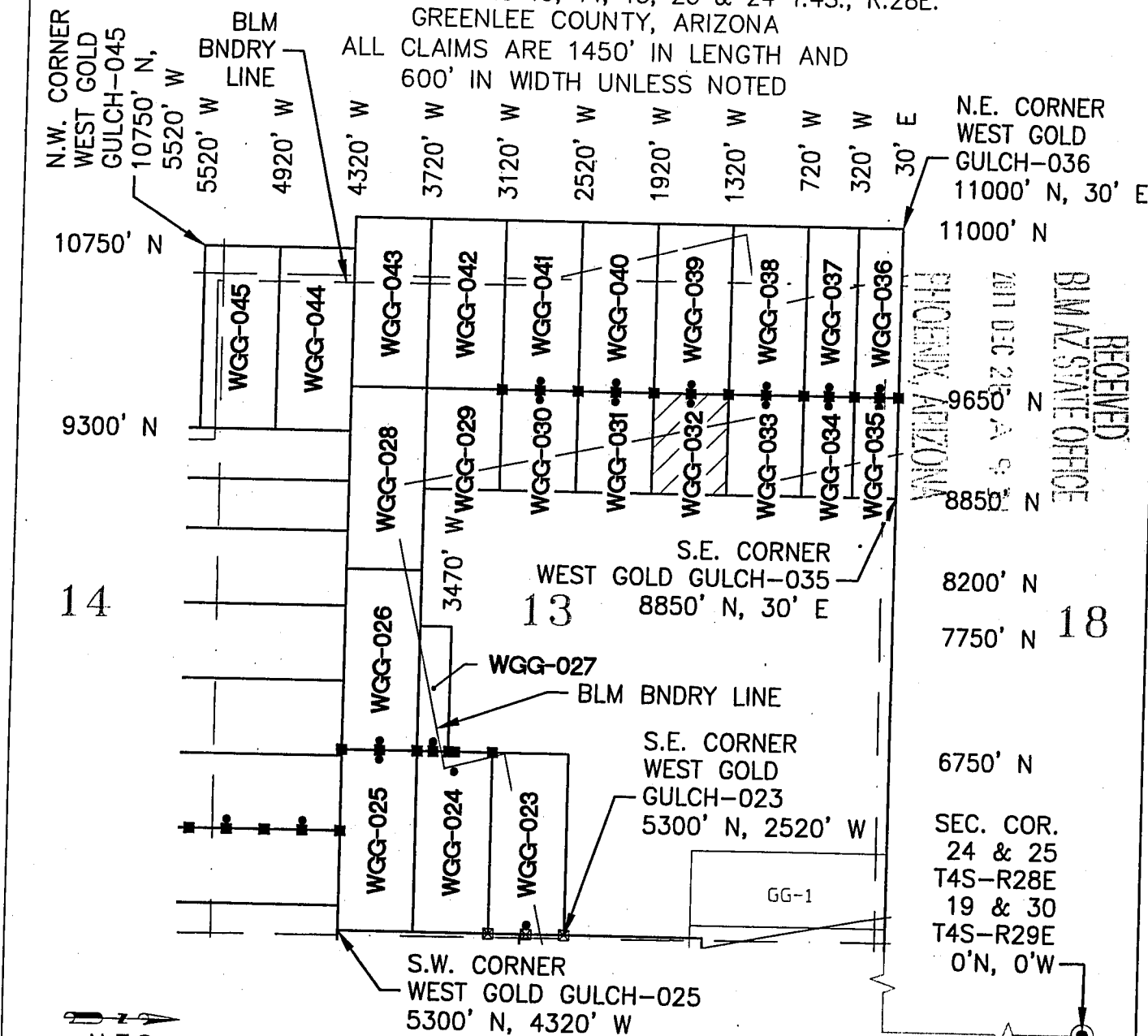
AMC448408

WEST GOLD GULCH - 032 CLAIM

LOCATION OF WEST GOLD GULCH-001 THROUGH WEST GOLD GULCH-036 CLAIMS
 LOCATED IN SECTIONS 13, 14, 15, 23 & 24 T.4S., R.28E.

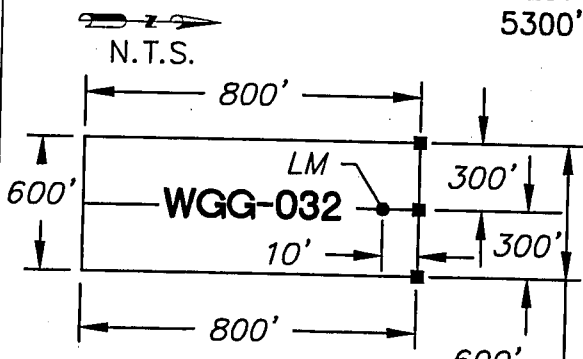
GREENLEE COUNTY, ARIZONA

ALL CLAIMS ARE 1450' IN LENGTH AND
 600' IN WIDTH UNLESS NOTED




RECEIVED
 BLM AZ STATE OFFICE
 PHOENIX, ARIZONA
 2011 DEC 28 AM 9:30

AMC448408



LOCATORS:
 FREEPORT MINERALS CORP.
 333 N. CENTRAL AVENUE
 PHOENIX, AZ 85004



- ☒ INDICATES END CENTER OR CORNER OF LODE CLAIM. SET 2"x2"x5' WOODEN POST (TYPICAL)
 - INDICATES LOCATION MONUMENT. SET 2"x2"x5' WOODEN POST WITH PLASTIC BOTTLE (TYPICAL)
 - INDICATES WITNESS CORNER
- CLAIM ACREAGE = 11.02 AC


Entellus™
 3033 N. 44th Street Suite 250
 Phoenix, AZ 85018
 Tel. 602.244.2566
 Fax 602.244.8947
 Website: www.Entellus.com

LOCATION NOTICE FOR LODE MINING CLAIM

Amendment BLM Serial # _____

NOTICE IS HEREBY GIVEN that the WEST GOLD GULCH-033

_____ lode mining claim has been located
by FREEPORT MINERALS CORP whose current mailing
address is 333 NORTH CENTRAL AVENUE
PHOENIX, AZ 85004



The general course of this claim is NORTH - SOUTH and it is situated in GREENLEE
County, Arizona. This claim is 800 feet in length and 600 feet in width.

11.02 Total Claim Acreage. This claim runs from the location monument on which this location notice
is posted on the centerline of the claim approximately 10 feet in a NORTH direction to the NORTH
end line and 790 feet in a SOUTH direction to the SOUTH end line. This claim is marked by six
monuments, one at each corner and one at the center of each end line of the claim.

The location monument on which this notice is posted is situated within Section 13, Township 4
S, Range 28 E, Gila Salt River Base and Meridian, Arizona and this claim encompasses portions
of the following quarter section(s), section(s), Township(s) and Range(s) NE 1/4 SECTION 13,
T4S - R28E

Gila Salt River Base and Meridian, Arizona.

The locality of this claim with reference to some natural object or permanent monument and additional information
(if any) concerning its locality are as follows: THE NW CORNER OF THIS CLAIM IS
9650 FEET NORTH AND 1320 FEET WEST OF THE SE CORNER OF SECTION 24,
T4S - R28E

_____ The above information is shown on the attached map.

DATED AND POSTED on the ground this 14th day of NOVEMBER, 2017.

LOCATOR(s) AGENT

Print Name(s) ENTELLUS, INC. - DANIEL FRANCETIC, RLS

Signature(s) *Daniel D. Francetic*

Form MCF100
Revised July 2014

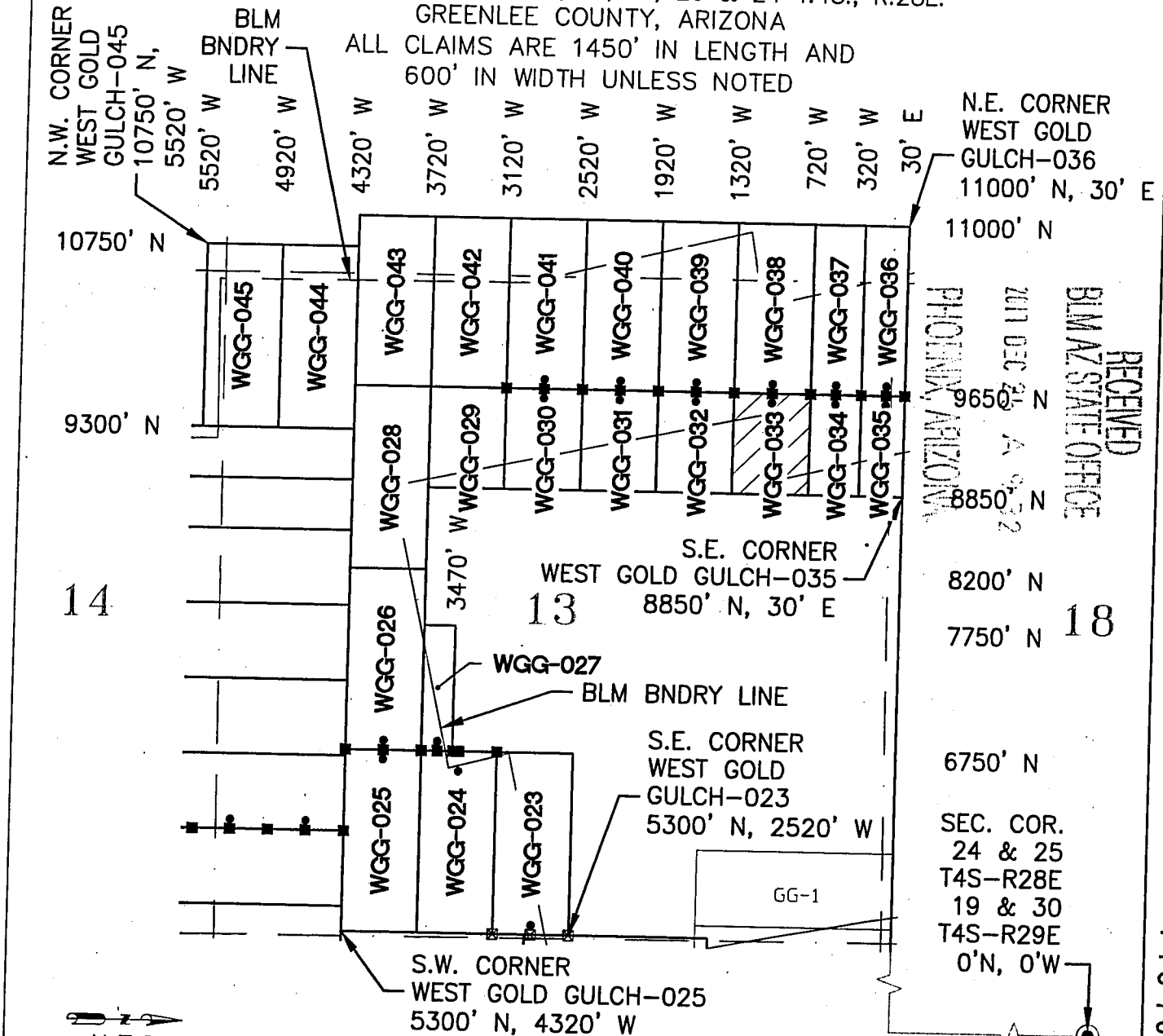
AN C 4 4 8 4 0 9

WEST GOLD GULCH - 033 CLAIM

LOCATION OF WEST GOLD GULCH-001 THROUGH WEST GOLD GULCH-036 CLAIMS
 LOCATED IN SECTIONS 13, 14, 15, 23 & 24 T.4S., R.28E.

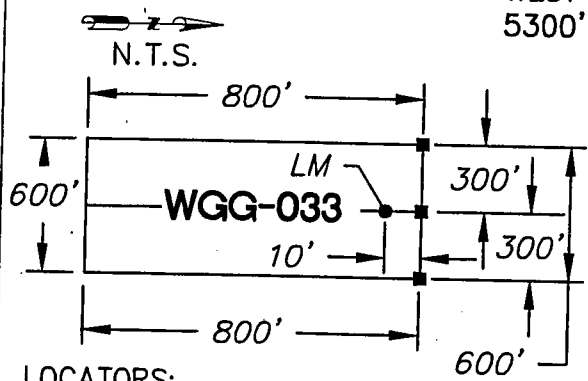
GREENLEE COUNTY, ARIZONA

ALL CLAIMS ARE 1450' IN LENGTH AND
 600' IN WIDTH UNLESS NOTED



RECEIVED
 BLM AZ STATE OFFICE
 PHOENIX, ARIZONA
 2011 DEC 21 A 9:52

ANC448409



LOCATORS:
 FREEPORT MINERALS CORP.
 333 N. CENTRAL AVENUE
 PHOENIX, AZ 85004

- ☒ INDICATES END CENTER OR CORNER OF LODE CLAIM. SET 2"x2"x5' WOODEN POST (TYPICAL)
- INDICATES LOCATION MONUMENT. SET 2"x2"x5' WOODEN POST WITH PLASTIC BOTTLE (TYPICAL)
- INDICATES WITNESS CORNER CLAIM ACREAGE = 11.02 AC

Entellus™
 3033 N. 44th Street Suite 250
 Phoenix, AZ 85018
 Tel 602.244.2566
 Fax 602.244.8947
 Website: www.Entellus.com

LOCATION NOTICE FOR LODE MINING CLAIM

Amendment BLM Serial # _____

NOTICE IS HEREBY GIVEN that the WEST GOLD GULCH-034
_____ lode mining claim has been located
by FREEPORT MINERALS CORP whose current mailing
address is 333 NORTH CENTRAL AVENUE
PHOENIX, AZ 85004

BLM
Date
Stamp
PHOENIX, ARIZONA
2017 DEC 26 A 9:32
BLM AZ STATE OFFICE

RECEIVED

The general course of this claim is NORTH - SOUTH and it is situated in GREENLEE
County, Arizona. This claim is 800 feet in length and 400 feet in width.

7.35 Total Claim Acreage. This claim runs from the location monument on which this location notice
is posted on the centerline of the claim approximately 10 feet in a NORTH direction to the NORTH
end line and 790 feet in a SOUTH direction to the SOUTH end line. This claim is marked by six
monuments, one at each corner and one at the center of each end line of the claim.

The location monument on which this notice is posted is situated within Section 13, Township 4
S, Range 28 E, Gila Salt River Base and Meridian, Arizona and this claim encompasses portions
of the following quarter section(s), section(s), Township(s) and Range(s) NE 1/4 SECTION 13,
T4S - R28E

Gila Salt River Base and Meridian, Arizona.

The locality of this claim with reference to some natural object or permanent monument and additional information
(if any) concerning its locality are as follows: THE NW CORNER OF THIS CLAIM IS
9650 FEET NORTH AND 720 FEET WEST OF THE SE CORNER OF SECTION 24,
T4S - R28E

The above information is shown on the attached map.
DATED AND POSTED on the ground this 14th day of NOVEMBER, 2017.

LOCATOR(s) AGENT
Print Name(s) ENTELLUS, INC. - DANIEL FRANCETIC, RLS
Signature(s) *Daniel G. Francetic*

AMC448410

Form MCF100
Revised July 2014

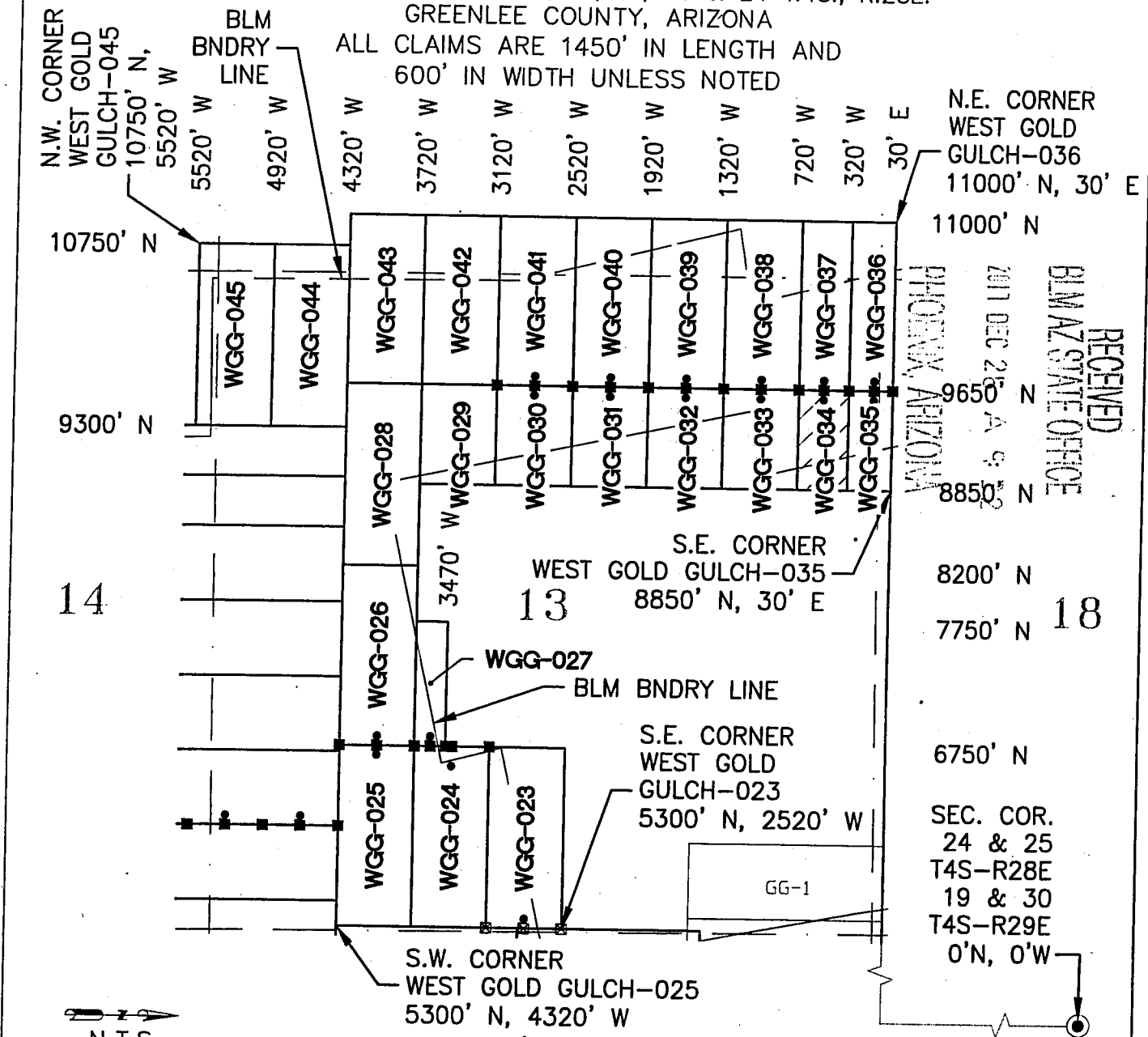
WEST GOLD GULCH - 034 CLAIM

LOCATION OF WEST GOLD GULCH-001 THROUGH WEST GOLD GULCH-III LODE CLAIMS

LOCATED IN SECTIONS 13, 14, 15, 23 & 24 T.4S., R.28E.

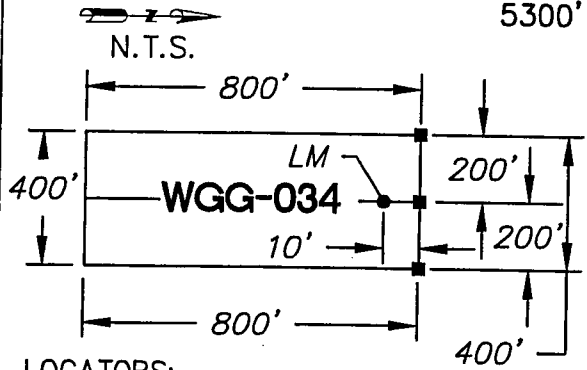
GREENLEE COUNTY, ARIZONA

ALL CLAIMS ARE 1450' IN LENGTH AND 600' IN WIDTH UNLESS NOTED



RECEIVED
BLM AZ STATE OFFICE
2011 DEC 28 AM 9:09
PHOENIX, ARIZONA

AMC448410



- INDICATES END CENTER OR CORNER OF LODE CLAIM. SET 2"x2"x5' WOODEN POST (TYPICAL)
- INDICATES LOCATION MONUMENT. SET 2"x2"x5' WOODEN POST WITH PLASTIC BOTTLE (TYPICAL)
- INDICATES WITNESS CORNER CLAIM ACREAGE = 7.35 AC

LOCATORS:
FREEPORT MINERALS CORP.
333 N. CENTRAL AVENUE
PHOENIX, AZ 85004


Entellus™
3033 N. 44th Street Suite 250
Phoenix, AZ 85018
Tel 602.244.2566
Fax 602.244.8947
Website: www.Entellus.com

LOCATION NOTICE FOR LODE MINING CLAIM

Amendment BLM Serial # _____

NOTICE IS HEREBY GIVEN that the WEST GOLD GULCH-035

_____ lode mining claim has been located
by FREEPORT MINERALS CORP whose current mailing
address is 333 NORTH CENTRAL AVENUE
PHOENIX, AZ 85004



The general course of this claim is NORTH - SOUTH and it is situated in GREENLEE
County, Arizona. This claim is 800 feet in length and 350 feet in width.

6.43 Total Claim Acreage. This claim runs from the location monument on which this location notice
is posted on the centerline of the claim approximately 10 feet in a NORTH direction to the NORTH
end line and 790 feet in a SOUTH direction to the SOUTH end line. This claim is marked by six
monuments, one at each corner and one at the center of each end line of the claim.

The location monument on which this notice is posted is situated within Section 13, Township 4
S, Range 28 E, Gila Salt River Base and Meridian, Arizona and this claim encompasses portions
of the following quarter section(s), section(s), Township(s) and Range(s) NE 1/4 SECTION 13,
T4S - R28E, AND THE NW 1/4 SECTION 18, T4S - R29E

Gila Salt River Base and Meridian, Arizona.

The locality of this claim with reference to some natural object or permanent monument and additional information
(if any) concerning its locality are as follows: THE NW CORNER OF THIS CLAIM IS
9650 FEET NORTH AND 320 FEET WEST OF THE SE CORNER OF SECTION 24,
T4S - R28E

_____ The above information is shown on the attached map.

DATED AND POSTED on the ground this 14th day of NOVEMBER, 2017.

LOCATOR(s) AGENT

Print Name(s) ENTELLUS, INC. - DANIEL FRANCETIC, RLS

Signature(s) *Daniel B. Francetic*

Form MCF100
Revised July 2014

AHC 448411

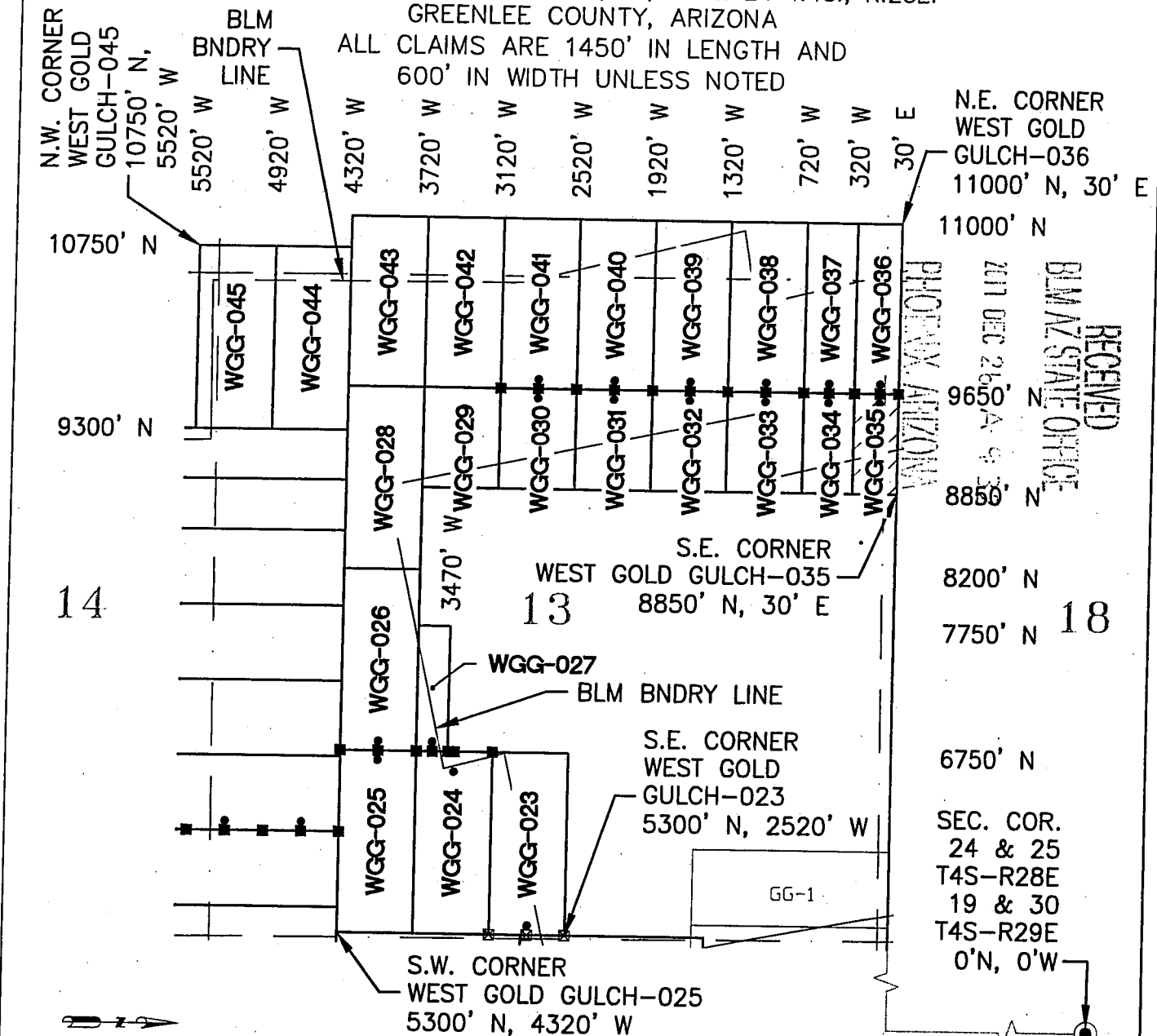
WEST GOLD GULCH - 035 CLAIM

LOCATION OF WEST GOLD GULCH-001 THROUGH WEST GOLD GULCH-111 LODE CLAIMS

LOCATED IN SECTIONS 13, 14, 15, 23 & 24 T.4S., R.28E.

GREENLEE COUNTY, ARIZONA

ALL CLAIMS ARE 1450' IN LENGTH AND 600' IN WIDTH UNLESS NOTED



N.E. CORNER
WEST GOLD
GULCH-036
11000' N, 30' E

N.W. CORNER
WEST GOLD
GULCH-045
10750' N,
5520' W

11000' N

10750' N

9300' N

14

13

18

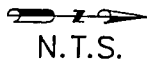
11000' N
9650' N
8850' N
8200' N
7750' N
6750' N

S.E. CORNER
WEST GOLD GULCH-035
8850' N, 30' E

S.E. CORNER
WEST GOLD
GULCH-023
5300' N, 2520' W

S.W. CORNER
WEST GOLD GULCH-025
5300' N, 4320' W

SEC. COR.
24 & 25
T4S-R28E
19 & 30
T4S-R29E
0'N, 0'W



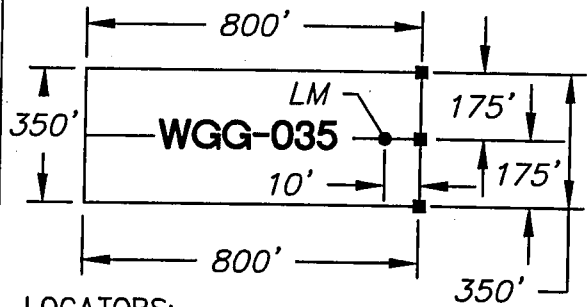
0' 1200' 2400'



☒ INDICATES END CENTER OR CORNER OF LODE CLAIM. SET 2"x2"x5' WOODEN POST (TYPICAL)

● INDICATES LOCATION MONUMENT. SET 2"x2"x5' WOODEN POST WITH PLASTIC BOTTLE (TYPICAL)

■ INDICATES WITNESS CORNER CLAIM ACREAGE = 6.43 AC



LOCATORS:
FREEPORT MINERALS CORP.
333 N. CENTRAL AVENUE
PHOENIX, AZ 85004

Entellus™
3033 N. 44th Street Suite 250
Phoenix, AZ 85018
Tel 602.244.2566
Fax 602.244.8947
Website: www.Entellus.com

AMC448411

RECEIVED
BLM AZ STATE OFFICE
2017 DEC 26 AM 9:30
PHOENIX ARIZONA

LOCATION NOTICE FOR LODE MINING CLAIM

Amendment BLM Serial # _____

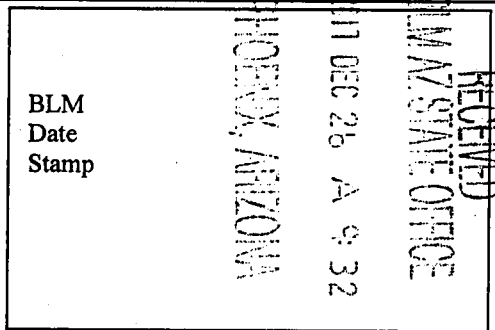
NOTICE IS HEREBY GIVEN that the WEST GOLD GULCH-036

_____ lode mining claim has been located

by FREEPORT MINERALS CORP whose current mailing

address is 333 NORTH CENTRAL AVENUE

PHOENIX, AZ 85004



The general course of this claim is NORTH - SOUTH and it is situated in GREENLEE

County, Arizona. This claim is 1350 feet in length and 350 feet in width.

10.85 Total Claim Acreage. This claim runs from the location monument on which this location notice

is posted on the centerline of the claim approximately 1340 feet in a NORTH direction to the NORTH

end line and 10 feet in a SOUTH direction to the SOUTH end line. This claim is marked by six

monuments, one at each corner and one at the center of each end line of the claim.

The location monument on which this notice is posted is situated within Section 13, Township 4

S, Range 28 E, Gila Salt River Base and Meridian, Arizona and this claim encompasses portions

of the following quarter section(s), section(s), Township(s) and Range(s) SW 1/4 SECTION 7 AND THE NW 1/4

SECTION 18, T4S - R29E AND THE SE 1/4 SECTION 12 AND THE NE 1/4 SECTION 13, T4S - R28E

Gila Salt River Base and Meridian, Arizona.

The locality of this claim with reference to some natural object or permanent monument and additional information

(if any) concerning its locality are as follows: THE NW CORNER OF THIS CLAIM IS

9650 FEET NORTH AND 4320 FEET WEST OF THE SE CORNER OF SECTION 24,

T4S - R28E

The above information is shown on the attached map.

DATED AND POSTED on the ground this 14th day of NOVEMBER, 2017.

LOCATOR(s) AGENT

Print Name(s) ENTELLUS, INC. - DANIEL FRANCETIC, RLS

Signature(s) *Daniel Francetic*

Form MCF100
Revised July 2014

This form is available from the Arizona Geological Survey and may be reproduced.

AHCH48412

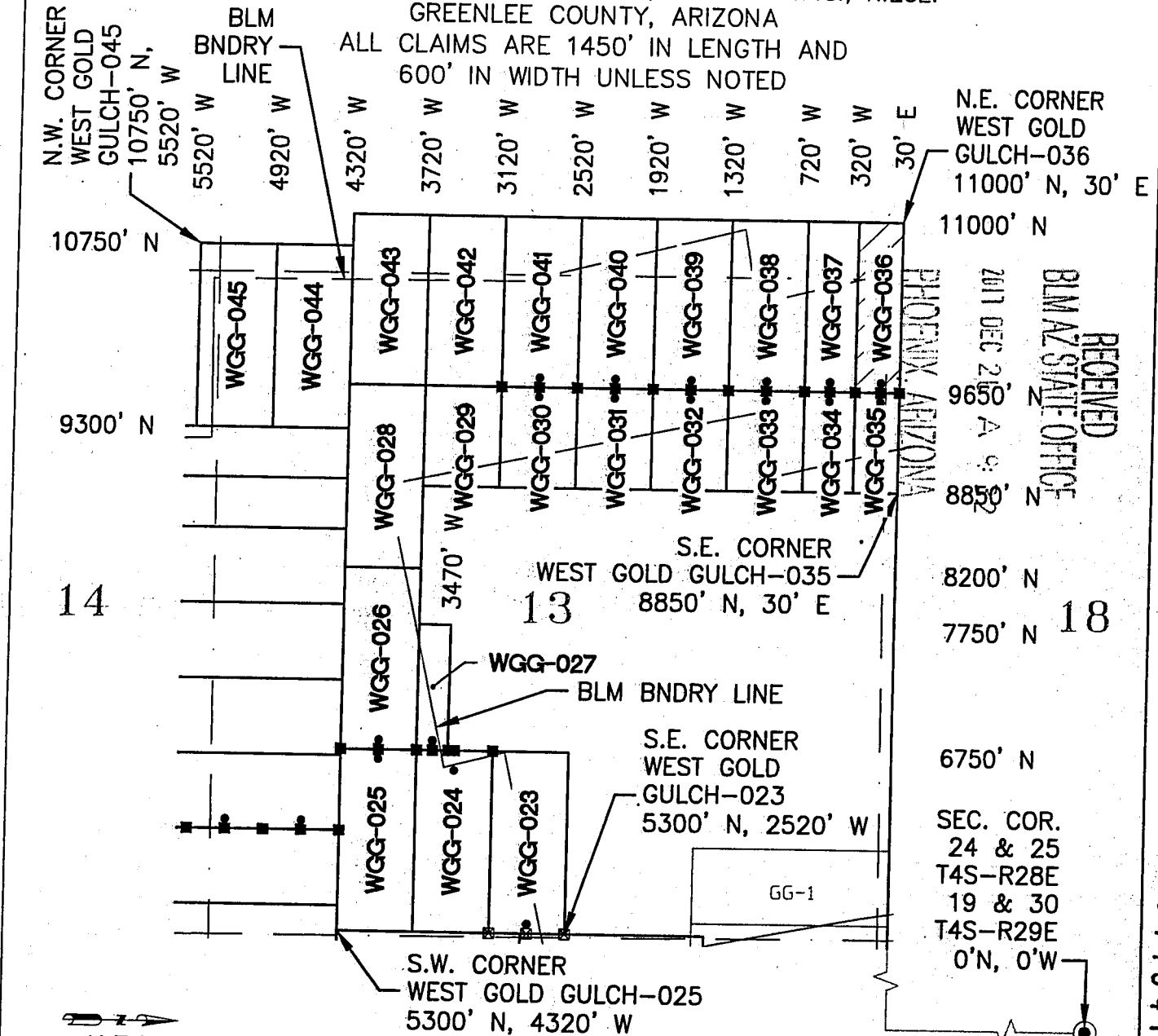
WEST GOLD GULCH - 036 CLAIM

LOCATION OF WEST GOLD GULCH-001 THROUGH WEST GOLD GULCH-111 LODE CLAIMS

LOCATED IN SECTIONS 13, 14, 15, 23 & 24 T.4S., R.28E.

GREENLEE COUNTY, ARIZONA

ALL CLAIMS ARE 1450' IN LENGTH AND 600' IN WIDTH UNLESS NOTED



N.E. CORNER
WEST GOLD
GULCH-036
11000' N, 30' E

11000' N

9650' N

8850' N

8200' N

7750' N

6750' N

5300' N, 2520' W

5300' N, 4320' W

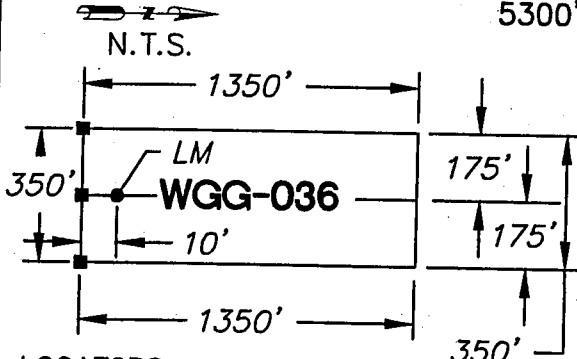
0'N, 0'W

RECEIVED
BLM AZ STATE OFFICE
2011 DEC 21 A 9:22

18

SEC. COR.
24 & 25
T4S-R28E
19 & 30
T4S-R29E

AN0448412



0' 1200' 2400'



⊠ INDICATES END CENTER OR CORNER OF LODE CLAIM. SET 2"x2"x5' WOODEN POST (TYPICAL)

● INDICATES LOCATION MONUMENT. SET 2"x2"x5' WOODEN POST WITH PLASTIC BOTTLE (TYPICAL)

■ INDICATES WITNESS CORNER
CLAIM ACREAGE = 10.85 AC

LOCATORS:
FREEPORT MINERALS CORP.
333 N. CENTRAL AVENUE
PHOENIX, AZ 85004

Entellus™
3033 N. 44th Street Suite 250
Phoenix, AZ 85018
Tel 602.244.2566
Fax 602.244.8947
Website: www.Entellus.com

LOCATION NOTICE FOR LODE MINING CLAIM

Amendment BLM Serial # _____

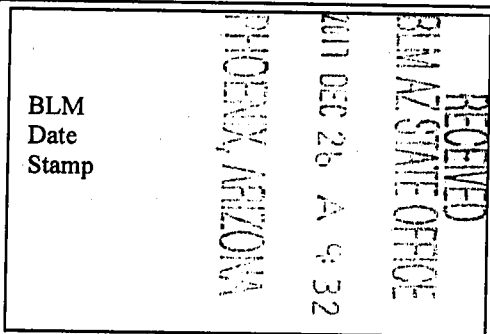
NOTICE IS HEREBY GIVEN that the WEST GOLD GULCH-037

_____ lode mining claim has been located

by FREEPORT MINERALS CORP whose current mailing

address is 333 NORTH CENTRAL AVENUE

PHOENIX, AZ 85004



The general course of this claim is NORTH - SOUTH and it is situated in GREENLEE

County, Arizona. This claim is 1350 feet in length and 400 feet in width.

12.40 Total Claim Acreage. This claim runs from the location monument on which this location notice is posted on the centerline of the claim approximately 1340 feet in a NORTH direction to the NORTH end line and 10 feet in a SOUTH direction to the SOUTH end line. This claim is marked by six monuments, one at each corner and one at the center of each end line of the claim.

The location monument on which this notice is posted is situated within Section 13, Township 4 S, Range 28 E, Gila Salt River Base and Meridian, Arizona and this claim encompasses portions of the following quarter section(s), section(s), Township(s) and Range(s) SE 1/4 SECTION 12 AND THE NE 1/4 SECTION 13, T4S - R28E

Gila Salt River Base and Meridian, Arizona.

The locality of this claim with reference to some natural object or permanent monument and additional information (if any) concerning its locality are as follows: THE NW CORNER OF THIS CLAIM IS 11000 FEET NORTH AND 720 FEET WEST OF THE SE CORNER OF SECTION 24, T4S - R28E

_____ The above information is shown on the attached map.

DATED AND POSTED on the ground this 14th day of NOVEMBER, 2017.

LOCATOR(s) AGENT

Print Name(s) ENTELLUS, INC. - DANIEL FRANCETIC, RLS

Signature(s) *Daniel D. Francetic*

AMC448413

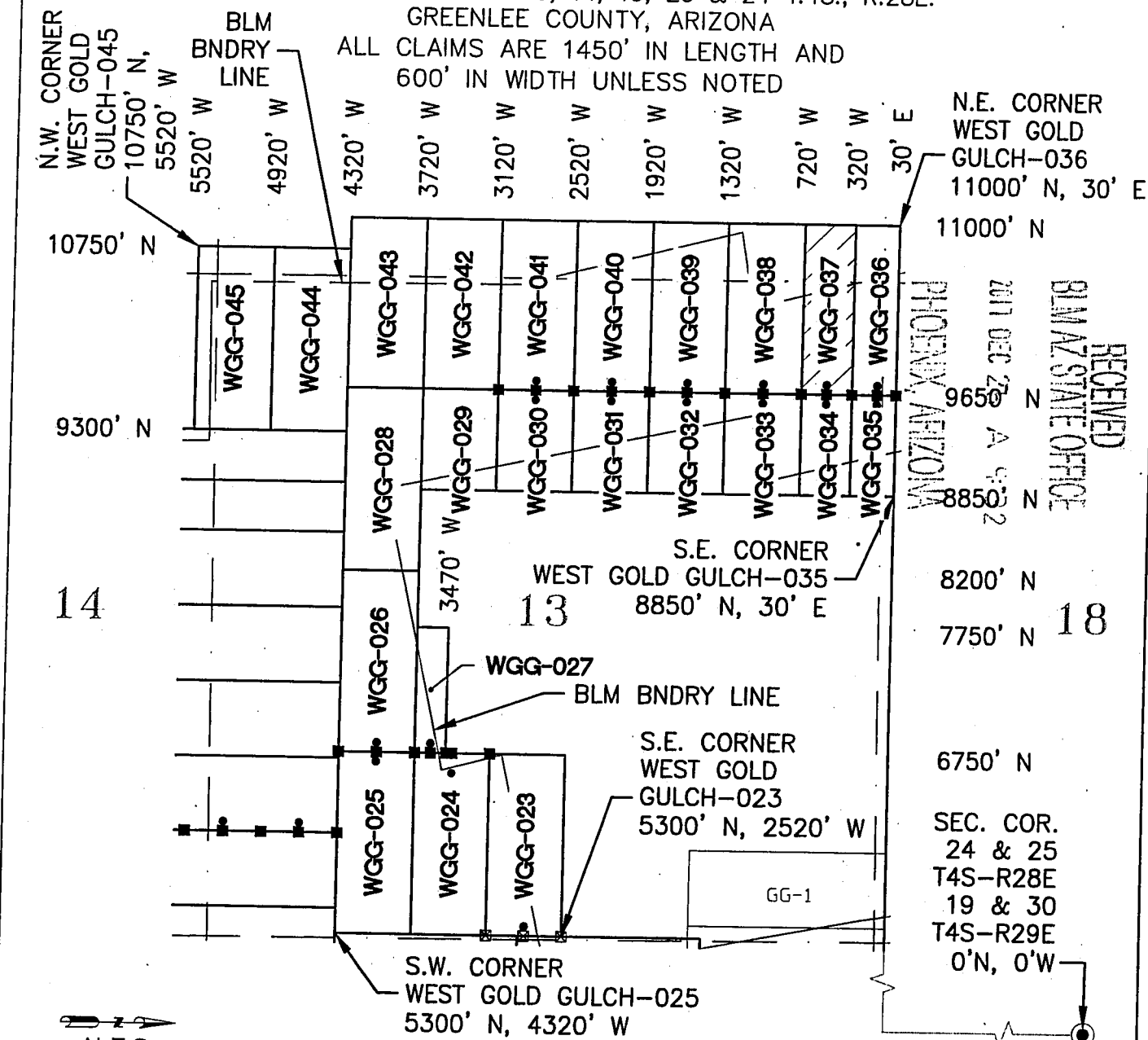
WEST GOLD GULCH - 037 CLAIM

LOCATION OF WEST GOLD GULCH-001 THROUGH WEST GOLD GULCH-III LODE CLAIMS

LOCATED IN SECTIONS 13, 14, 15, 23 & 24 T.4S., R.28E.

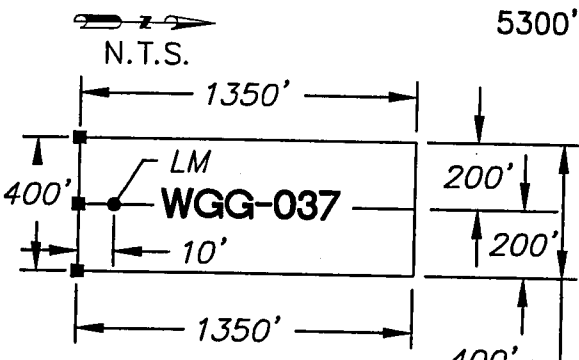
GREENLEE COUNTY, ARIZONA

ALL CLAIMS ARE 1450' IN LENGTH AND 600' IN WIDTH UNLESS NOTED



RECEIVED
BLM AZ STATE OFFICE
2011 DEC 29 A 9:32
PHOENIX ARIZONA

AHC448413



LOCATORS:
FREEPORT MINERALS CORP.
333 N. CENTRAL AVENUE
PHOENIX, AZ 85004

- ☒ INDICATES END CENTER OR CORNER OF LODE CLAIM. SET 2"x2"x5' WOODEN POST (TYPICAL)
 - INDICATES LOCATION MONUMENT. SET 2"x2"x5' WOODEN POST WITH PLASTIC BOTTLE (TYPICAL)
 - INDICATES WITNESS CORNER
- CLAIM ACREAGE = 12.40 AC

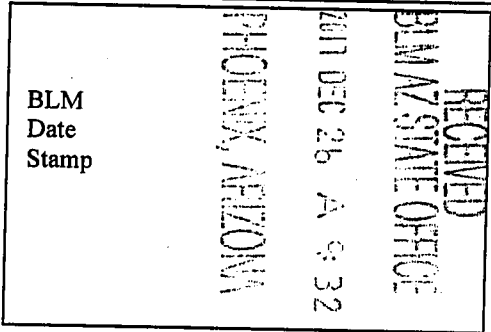
Entellus™
3033 N. 44th Street Suite 250
Phoenix, AZ 85018
Tel 602.244.2566
Fax 602.244.8947
Website: www.Entellus.com

LOCATION NOTICE FOR LODE MINING CLAIM

Amendment BLM Serial # _____

NOTICE IS HEREBY GIVEN that the WEST GOLD GULCH-038

_____ lode mining claim has been located
by FREEPORT MINERALS CORP whose current mailing
address is 333 NORTH CENTRAL AVENUE
PHOENIX, AZ 85004



The general course of this claim is NORTH - SOUTH and it is situated in GREENLEE
County, Arizona. This claim is 1350 feet in length and 600 feet in width.

18.60 Total Claim Acreage. This claim runs from the location monument on which this location notice
is posted on the centerline of the claim approximately 1340 feet in a NORTH direction to the NORTH
end line and 10 feet in a SOUTH direction to the SOUTH end line. This claim is marked by six
monuments, one at each corner and one at the center of each end line of the claim.

The location monument on which this notice is posted is situated within Section 13, Township 4
S, Range 28 E, Gila Salt River Base and Meridian, Arizona and this claim encompasses portions
of the following quarter section(s), section(s), Township(s) and Range(s) SE 1/4 SECTION 12 AND
THE NE 1/4 SECTION 13, T4S - R28E

Gila Salt River Base and Meridian, Arizona.

The locality of this claim with reference to some natural object or permanent monument and additional information
(if any) concerning its locality are as follows: THE NW CORNER OF THIS CLAIM IS
11000 FEET NORTH AND 1320 FEET WEST OF THE SE CORNER OF SECTION 24,
T4S - R28E

_____ The above information is shown on the attached map.
DATED AND POSTED on the ground this 14th day of NOVEMBER, 2017.

LOCATOR(s) AGENT

Print Name(s) ENTELLUS, INC. - DANIEL FRANCETIC, RLS

Signature(s) *Daniel Francetic*

Form MCF100
Revised July 2014

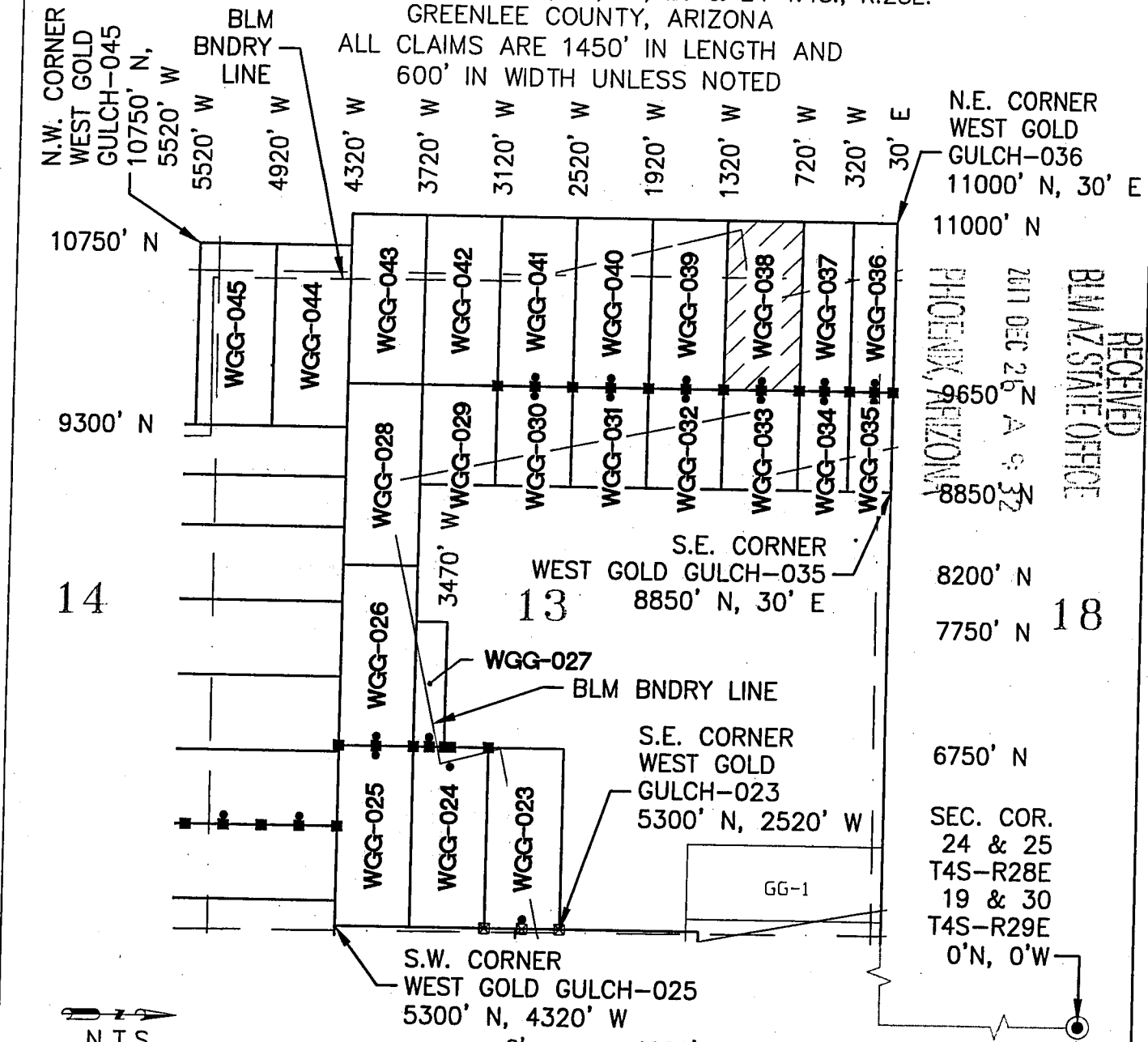
This form is available from the Arizona Geological Survey and may be reproduced.

AHC448414

WEST GOLD GULCH - 038 CLAIM

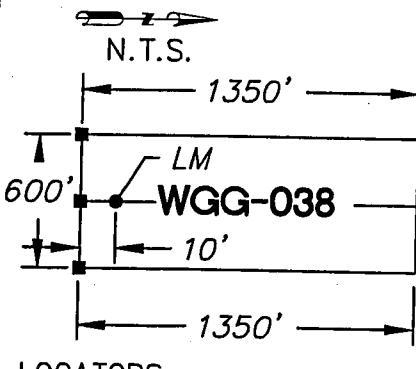
LOCATION OF WEST GOLD GULCH-001 THROUGH WEST GOLD GULCH-III LODE CLAIMS
 LOCATED IN SECTIONS 13, 14, 15, 23 & 24 T.4S., R.28E.
 GREENLEE COUNTY, ARIZONA

ALL CLAIMS ARE 1450' IN LENGTH AND
 600' IN WIDTH UNLESS NOTED




RECEIVED
 BLM AZ STATE OFFICE
 PHOENIX, ARIZONA
 2011 DEC 26 A 9:32

AH0448414



LOCATORS:
 FREEPORT MINERALS CORP.
 333 N. CENTRAL AVENUE
 PHOENIX, AZ 85004



- ☒ INDICATES END CENTER OR CORNER OF LODE CLAIM. SET 2"x2"x5' WOODEN POST (TYPICAL)
 - INDICATES LOCATION MONUMENT. SET 2"x2"x5' WOODEN POST WITH PLASTIC BOTTLE (TYPICAL)
 - INDICATES WITNESS CORNER
- CLAIM ACREAGE = 18.60 AC

Entellus™
 3093 N. 44th Street Suite 250
 Phoenix, AZ 85018
 Tel 602.244.2566
 Fax 602.244.8947
 Website: www.Entellus.com

LOCATION NOTICE FOR LODE MINING CLAIM

Amendment BLM Serial # _____


NOTICE IS HEREBY GIVEN that the WEST GOLD GULCH-039

_____ lode mining claim has been located

by FREEPORT MINERALS CORP whose current mailing

address is 333 NORTH CENTRAL AVENUE

PHOENIX, AZ 85004



The general course of this claim is NORTH - SOUTH and it is situated in GREENLEE

County, Arizona. This claim is 1350 feet in length and 600 feet in width.

18.60 Total Claim Acreage. This claim runs from the location monument on which this location notice is posted on the centerline of the claim approximately 1340 feet in a NORTH direction to the NORTH end line and 10 feet in a SOUTH direction to the SOUTH end line. This claim is marked by six monuments, one at each corner and one at the center of each end line of the claim.

The location monument on which this notice is posted is situated within Section 13, Township 4 S, Range 28 E, Gila Salt River Base and Meridian, Arizona and this claim encompasses portions of the following quarter section(s), section(s), Township(s) and Range(s) SE 1/4 SECTION 12 AND THE NE 1/4 SECTION 13, T4S - R28E

Gila Salt River Base and Meridian, Arizona.

The locality of this claim with reference to some natural object or permanent monument and additional information (if any) concerning its locality are as follows: THE NW CORNER OF THIS CLAIM IS 11000 FEET NORTH AND 1920 FEET WEST OF THE SE CORNER OF SECTION 24, T4S - R28E

_____ The above information is shown on the attached map.

DATED AND POSTED on the ground this 14th day of NOVEMBER, 2017.

LOCATOR(s) AGENT

Print Name(s) ENTELLUS, INC. - DANIEL FRANCETIC, RLS

Signature(s) *Daniel Francetic*

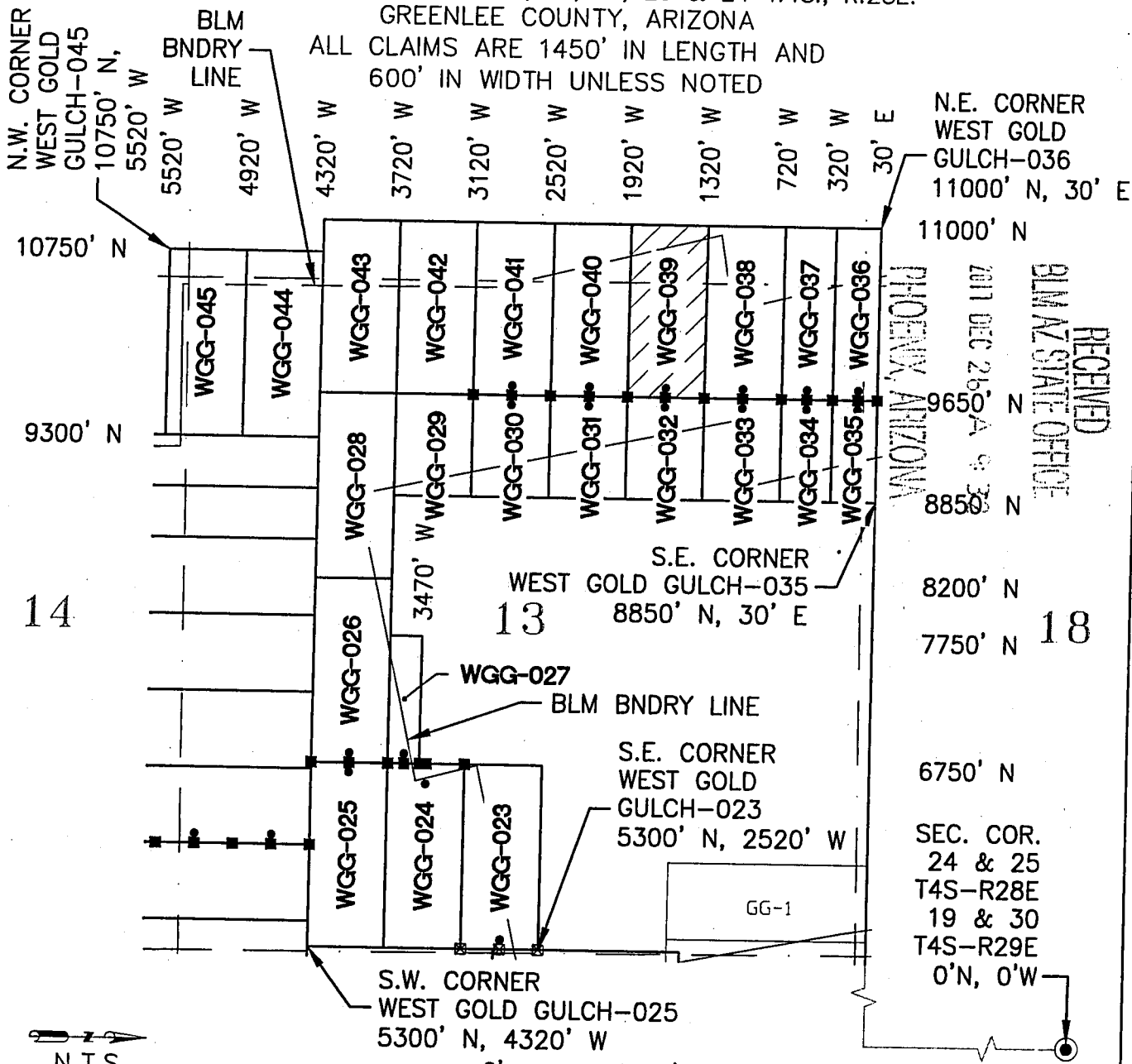
AMC448415

Form MCF100
Revised July 2014

WEST GOLD GULCH - 039 CLAIM

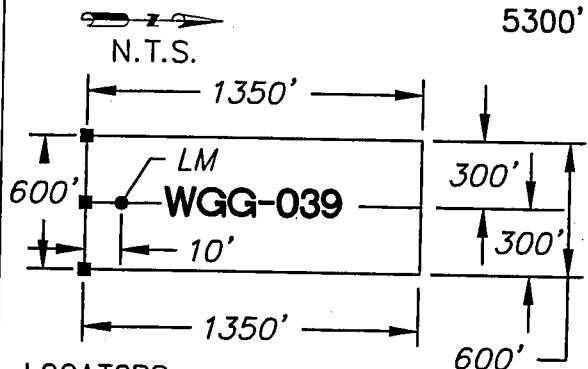
LOCATION OF WEST GOLD GULCH-001 THROUGH WEST GOLD GULCH-III LODE CLAIMS
 LOCATED IN SECTIONS 13, 14, 15, 23 & 24 T.4S., R.28E.
 GREENLEE COUNTY, ARIZONA

ALL CLAIMS ARE 1450' IN LENGTH AND
 600' IN WIDTH UNLESS NOTED

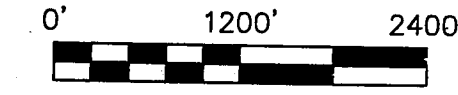


RECEIVED
 BLM AZ STATE OFFICE
 PHOENIX ARIZONA
 2011 DEC 26 10:09 AM

ANCH48415



LOCATORS:
 FREEPORT MINERALS CORP.
 333 N. CENTRAL AVENUE
 PHOENIX, AZ 85004



- ☒ INDICATES END CENTER OR CORNER OF LODE CLAIM. SET 2"x2"x5' WOODEN POST (TYPICAL)
 - INDICATES LOCATION MONUMENT. SET 2"x2"x5' WOODEN POST WITH PLASTIC BOTTLE (TYPICAL)
 - INDICATES WITNESS CORNER
- CLAIM ACREAGE = 18.60 AC

Entellus™
 3033 N. 44th Street Suite 250
 Phoenix, AZ 85018
 Tel 602.244.2566
 Fax 602.244.8947
 Website: www.Entellus.com

LOCATION NOTICE FOR LODE MINING CLAIM

Amendment BLM Serial # _____

NOTICE IS HEREBY GIVEN that the WEST GOLD GULCH-040

_____ lode mining claim has been located
by FREEPORT MINERALS CORP whose current mailing
address is 333 NORTH CENTRAL AVENUE
PHOENIX, AZ 85004

PHOENIX, ARIZONA
2017 DEC 26 A 9:32
BLM
Date
Stamp
RECEIVED
BLM AZ STATE OFFICE

The general course of this claim is NORTH - SOUTH and it is situated in GREENLEE
County, Arizona. This claim is 1350 feet in length and 600 feet in width.

18.60 Total Claim Acreage. This claim runs from the location monument on which this location notice
is posted on the centerline of the claim approximately 1340 feet in a NORTH direction to the NORTH
end line and 10 feet in a SOUTH direction to the SOUTH end line. This claim is marked by six
monuments, one at each corner and one at the center of each end line of the claim.

The location monument on which this notice is posted is situated within Section 13, Township 4
S, Range 28 E, Gila Salt River Base and Meridian, Arizona and this claim encompasses portions
of the following quarter section(s), section(s), Township(s) and Range(s) SE 1/4 SECTION 12 AND
THE NE 1/4 SECTION 13, T4S - R28E

Gila Salt River Base and Meridian, Arizona.

The locality of this claim with reference to some natural object or permanent monument and additional information
(if any) concerning its locality are as follows: THE NW CORNER OF THIS CLAIM IS
11000 FEET NORTH AND 2520 FEET WEST OF THE SE CORNER OF SECTION 24,
T4S - R28E

_____ The above information is shown on the attached map.

DATED AND POSTED on the ground this 15th day of NOVEMBER, 2017.

LOCATOR(s) AGENT

Print Name(s) ENTELLUS, INC. - DANIEL FRANCETIC, RLS

Signature(s) *Daniel G. Francetic*

Form MCF100
Revised July 2014

AHC448416

WEST GOLD GULCH - 040 CLAIM

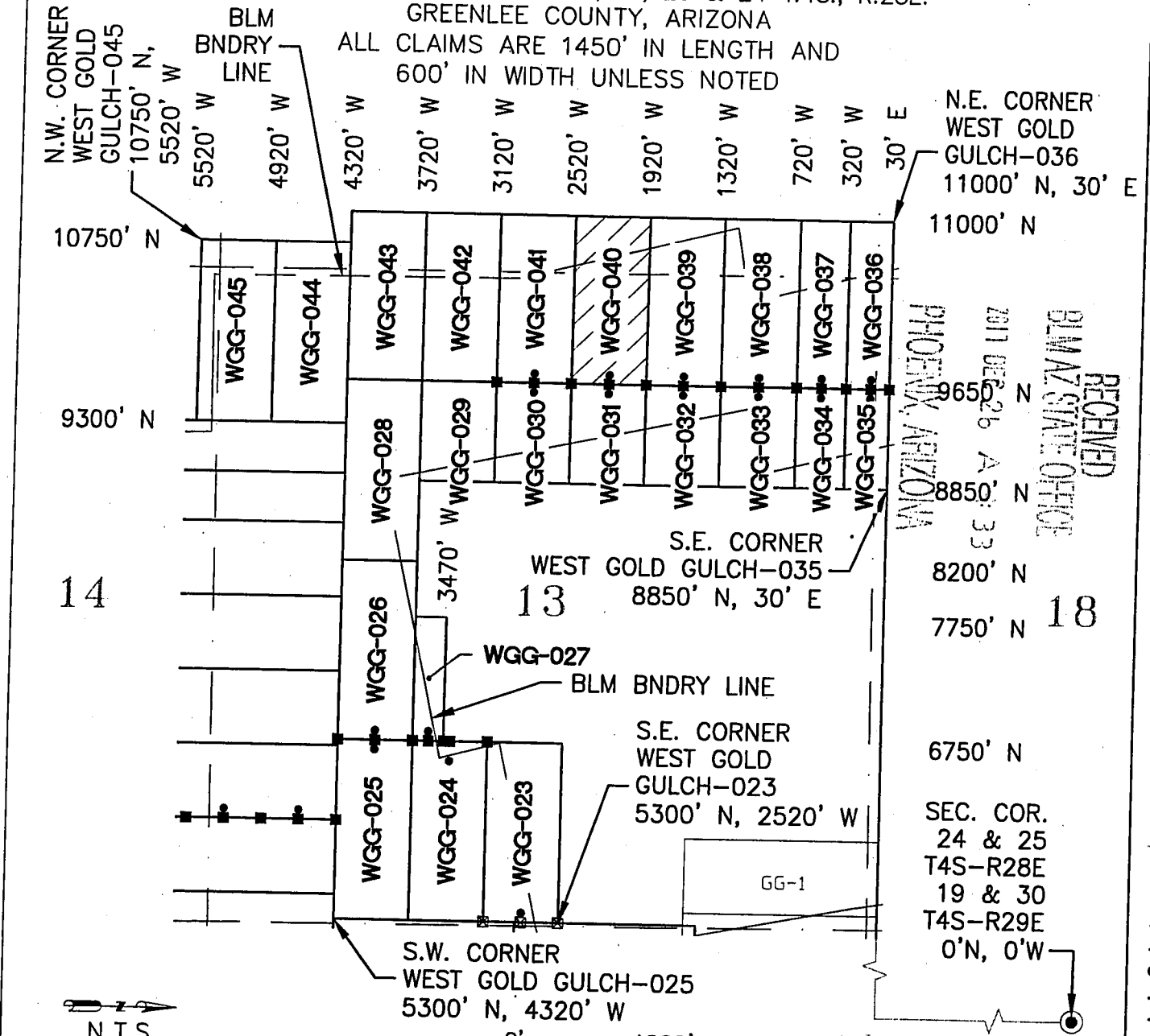
LOCATION OF WEST GOLD GULCH-001 THROUGH WEST GOLD GULCH-III LODE CLAIMS

LOCATED IN SECTIONS 13, 14, 15, 23 & 24 T.4S., R.28E.

GREENLEE COUNTY, ARIZONA

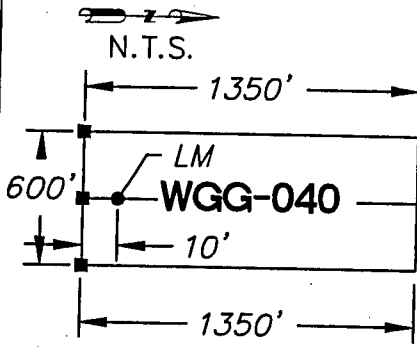
ALL CLAIMS ARE 1450' IN LENGTH AND

600' IN WIDTH UNLESS NOTED



RECEIVED
 BLM AZ STATE OFFICE
 PHOENIX, ARIZONA
 2011 DEC 26 AM 9:33

AH0448416



- ☒ INDICATES END CENTER OR CORNER OF LODE CLAIM. SET 2"x2"x5' WOODEN POST (TYPICAL)
- INDICATES LOCATION MONUMENT. SET 2"x2"x5' WOODEN POST WITH PLASTIC BOTTLE (TYPICAL)
- INDICATES WITNESS CORNER

LOCATORS:
 FREEPORT MINERALS CORP.
 333 N. CENTRAL AVENUE
 PHOENIX, AZ 85004

Entellus™
 3093 N. 44th Street Suite 250
 Phoenix, AZ 85018
 Tel 602.244.2566
 Fax 602.244.8947
 Website: www.Entellus.com

LOCATION NOTICE FOR LODE MINING CLAIM

Amendment BLM Serial # _____


NOTICE IS HEREBY GIVEN that the WEST GOLD GULCH-041

_____ lode mining claim has been located

by FREEPORT MINERALS CORP whose current mailing

address is 333 NORTH CENTRAL AVENUE

PHOENIX, AZ 85004



The general course of this claim is NORTH - SOUTH and it is situated in GREENLEE

County, Arizona. This claim is 1350 feet in length and 600 feet in width.

18.60 Total Claim Acreage. This claim runs from the location monument on which this location notice is posted on the centerline of the claim approximately 1340 feet in a NORTH direction to the NORTH end line and 10 feet in a SOUTH direction to the SOUTH end line. This claim is marked by six monuments, one at each corner and one at the center of each end line of the claim.

The location monument on which this notice is posted is situated within Section 13, Township 4 S, Range 28 E, Gila Salt River Base and Meridian, Arizona and this claim encompasses portions of the following quarter section(s), section(s), Township(s) and Range(s) SW 1/4 AND SE 1/4 SECTION 12 AND THE NE 1/4 AND NW 1/4 SECTION 13, T4S - R28E

Gila Salt River Base and Meridian, Arizona.

The locality of this claim with reference to some natural object or permanent monument and additional information (if any) concerning its locality are as follows: THE NW CORNER OF THIS CLAIM IS 11000 FEET NORTH AND 3120 FEET WEST OF THE SE CORNER OF SECTION 24, T4S - R28E

_____ The above information is shown on the attached map.

DATED AND POSTED on the ground this 15th day of NOVEMBER, 2017.

LOCATOR(s) AGENT

Print Name(s) ENTELLUS, INC. - DANIEL FRANCETIC, RLS

Signature(s) *Daniel D. Francetic*

AHCH448417

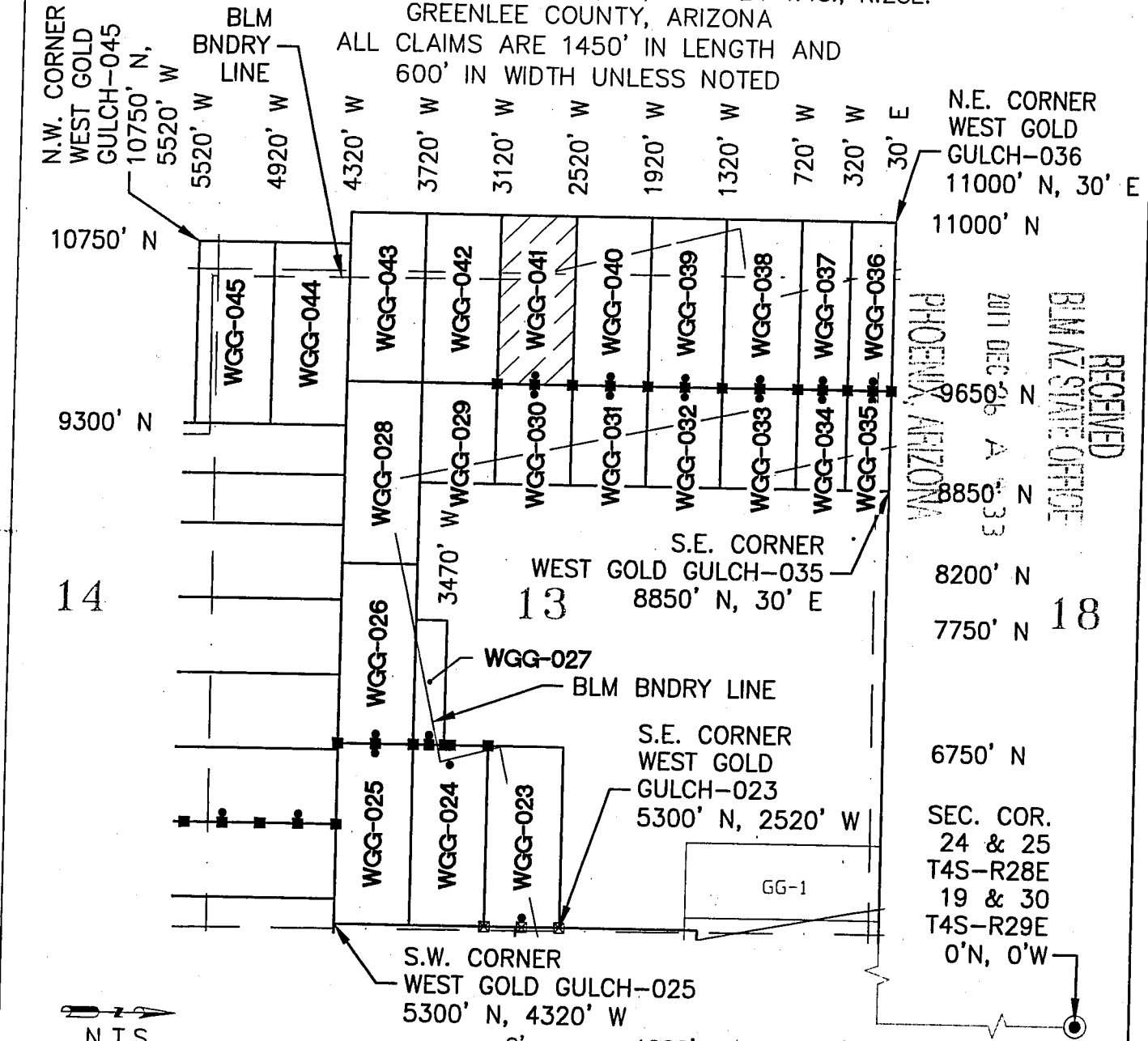
WEST GOLD GULCH - 041 CLAIM

LOCATION OF WEST GOLD GULCH-001 THROUGH WEST GOLD GULCH-111 LODE CLAIMS

LOCATED IN SECTIONS 13, 14, 15, 23 & 24 T.4S., R.28E.

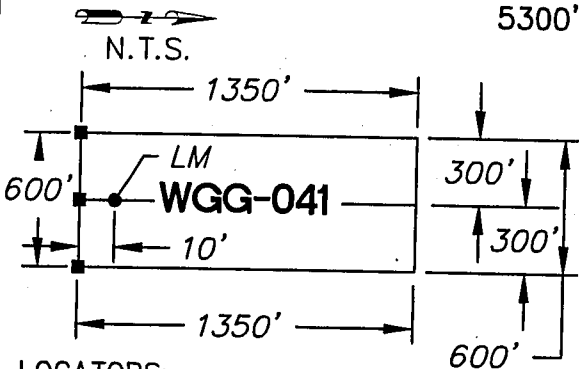
GREENLEE COUNTY, ARIZONA

ALL CLAIMS ARE 1450' IN LENGTH AND 600' IN WIDTH UNLESS NOTED



RECEIVED
BLM AZ STATE OFFICE
PHOENIX, ARIZONA
2017 DEC 26 A 11:33

AHC448417



- ☒ INDICATES END CENTER OR CORNER OF LODE CLAIM. SET 2"x2"x5' WOODEN POST (TYPICAL)
 - INDICATES LOCATION MONUMENT. SET 2"x2"x5' WOODEN POST WITH PLASTIC BOTTLE (TYPICAL)
 - INDICATES WITNESS CORNER
- CLAIM ACREAGE = 18.60 AC

LOCATORS:
FREEPORT MINERALS CORP.
333 N. CENTRAL AVENUE
PHOENIX, AZ 85004

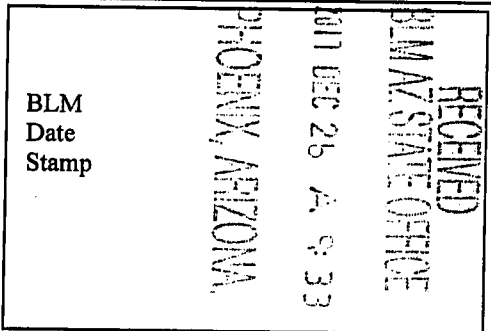
Entellus™
3033 N. 44th Street Suite 250
Phoenix, AZ 85018
Tel 602.244.2566
Fax 602.244.8947
Website: www.Entellus.com

LOCATION NOTICE FOR LODE MINING CLAIM

Amendment BLM Serial # _____

NOTICE IS HEREBY GIVEN that the WEST GOLD GULCH-042

_____ lode mining claim has been located
by FREEPORT MINERALS CORP whose current mailing
address is 333 NORTH CENTRAL AVENUE
PHOENIX, AZ 85004



The general course of this claim is NORTH - SOUTH and it is situated in GREENLEE
County, Arizona. This claim is 1350 feet in length and 600 feet in width.

18.60 Total Claim Acreage. This claim runs from the location monument on which this location notice
is posted on the centerline of the claim approximately 3060 feet in a NORTH direction to the SOUTH
end line and 4410 feet in a NORTH direction to the NORTH end line. This claim is marked by six
monuments, one at each corner and one at the center of each end line of the claim.

The location monument on which this notice is posted is situated within Section 13, Township 4
S, Range 28 E, Gila Salt River Base and Meridian, Arizona and this claim encompasses portions
of the following quarter section(s), section(s), Township(s) and Range(s) SW 1/4 SECTION 12 AND
THE NW 1/4 SECTION 13, T4S - R28E

Gila Salt River Base and Meridian, Arizona.

The locality of this claim with reference to some natural object or permanent monument and additional information
(if any) concerning its locality are as follows: THE NW CORNER OF THIS CLAIM IS
11000 FEET NORTH AND 3720 FEET WEST OF THE SE CORNER OF SECTION 24,
T4S - R28E

_____ The above information is shown on the attached map.

DATED AND POSTED on the ground this 28th day of NOVEMBER, 2017.

LOCATOR(s) AGENT

Print Name(s) ENTELLUS, INC. - DANIEL FRANCETIC, RLS

Signature(s) *Daniel G. Francetic*

Form MCF100
Revised July 2014

This form is available from the Arizona Geological Survey and may be reproduced.

AHCH448418

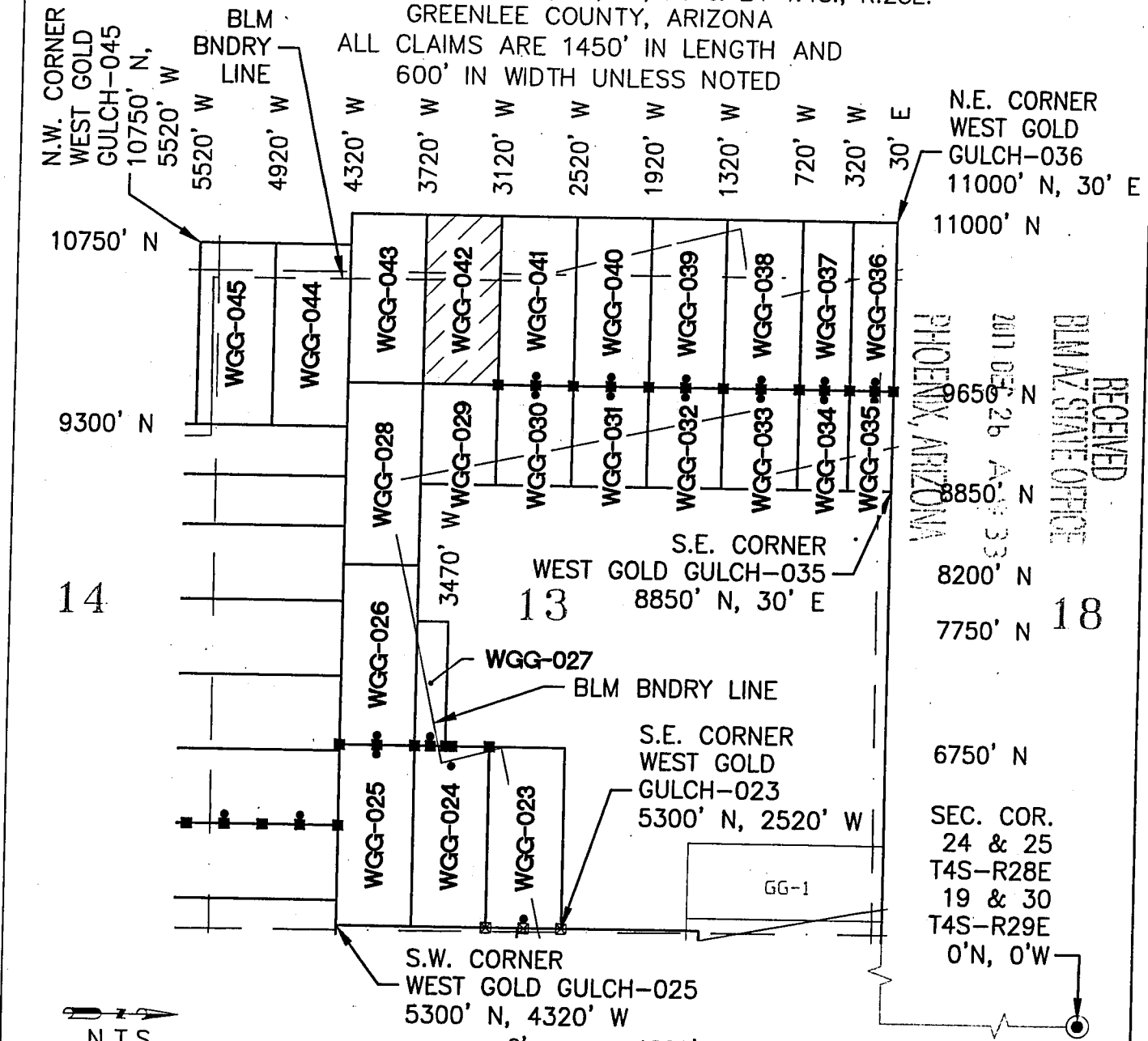
WEST GOLD GULCH - 042 CLAIM

LOCATION OF WEST GOLD GULCH-001 THROUGH WEST GOLD GULCH-111 LODE CLAIMS

LOCATED IN SECTIONS 13, 14, 15, 23 & 24 T.4S., R.28E.

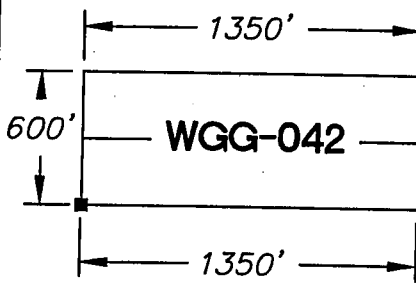
GREENLEE COUNTY, ARIZONA

ALL CLAIMS ARE 1450' IN LENGTH AND
600' IN WIDTH UNLESS NOTED



RECEIVED
 BLM AZ STATE OFFICE
 PHOENIX ARIZONA
 2011 DEC 26 AM 11:33

AHCH48418



- ⊠ INDICATES END CENTER OR CORNER OF LODE CLAIM. SET 2"x2"x5' WOODEN POST (TYPICAL)
 - INDICATES LOCATION MONUMENT. SET 2"x2"x5' WOODEN POST WITH PLASTIC BOTTLE (TYPICAL)
 - INDICATES WITNESS CORNER
- CLAIM ACREAGE = 18.60 AC

LOCATORS:
 FREEPORT MINERALS CORP.
 333 N. CENTRAL AVENUE
 PHOENIX, AZ 85004

Entellus™
 3093 N. 44th Street Suite 250
 Phoenix, AZ 85018
 Tel 602.244.2566
 Fax 602.244.8947
 Website: www.Entellus.com

LOCATION NOTICE FOR LODE MINING CLAIM

Amendment BLM Serial # _____

NOTICE IS HEREBY GIVEN that the WEST GOLD GULCH-043

_____ lode mining claim has been located
by FREEPORT MINERALS CORP whose current mailing
address is 333 NORTH CENTRAL AVENUE
PHOENIX, AZ 85004

RECEIVED
BLM AZ STATE OFFICE
2017 DEC 26 A 9:33
PHOENIX, ARIZONA
BLM
Date
Stamp

The general course of this claim is NORTH - SOUTH and it is situated in GREENLEE
County, Arizona. This claim is 1350 feet in length and 600 feet in width.

18.60 Total Claim Acreage. This claim runs from the location monument on which this location notice
is posted on the centerline of the claim approximately 2890 feet in a NORTH direction to the SOUTH
end line and 4240 feet in a NORTH direction to the NORTH end line. This claim is marked by
three witness corner monuments located 2900 feet south of south end line of the claim.

The location monument on which this notice is posted is situated within Section 13, Township 4
S, Range 28 E, Gila Salt River Base and Meridian, Arizona and this claim encompasses portions
of the following quarter section(s), section(s), Township(s) and Range(s) SW 1/4 SECTION 12 AND
THE NW 1/4 SECTION 13, T4S - R28E

Gila Salt River Base and Meridian, Arizona.

The locality of this claim with reference to some natural object or permanent monument and additional information
(if any) concerning its locality are as follows: THE NW CORNER OF THIS CLAIM IS
11000 FEET NORTH AND 4320 FEET WEST OF THE SE CORNER OF SECTION 24,
T4S - R28E

_____ The above information is shown on the attached map.
DATED AND POSTED on the ground this 28th day of NOVEMBER, 2017.

LOCATOR(s) AGENT

Print Name(s) ENTELLUS, INC. - DANIEL FRANCETIC, RLS

Signature(s) *Daniel G. Francetic*

Form MCF100
Revised July 2014

This form is available from the Arizona Geological Survey and may be reproduced.

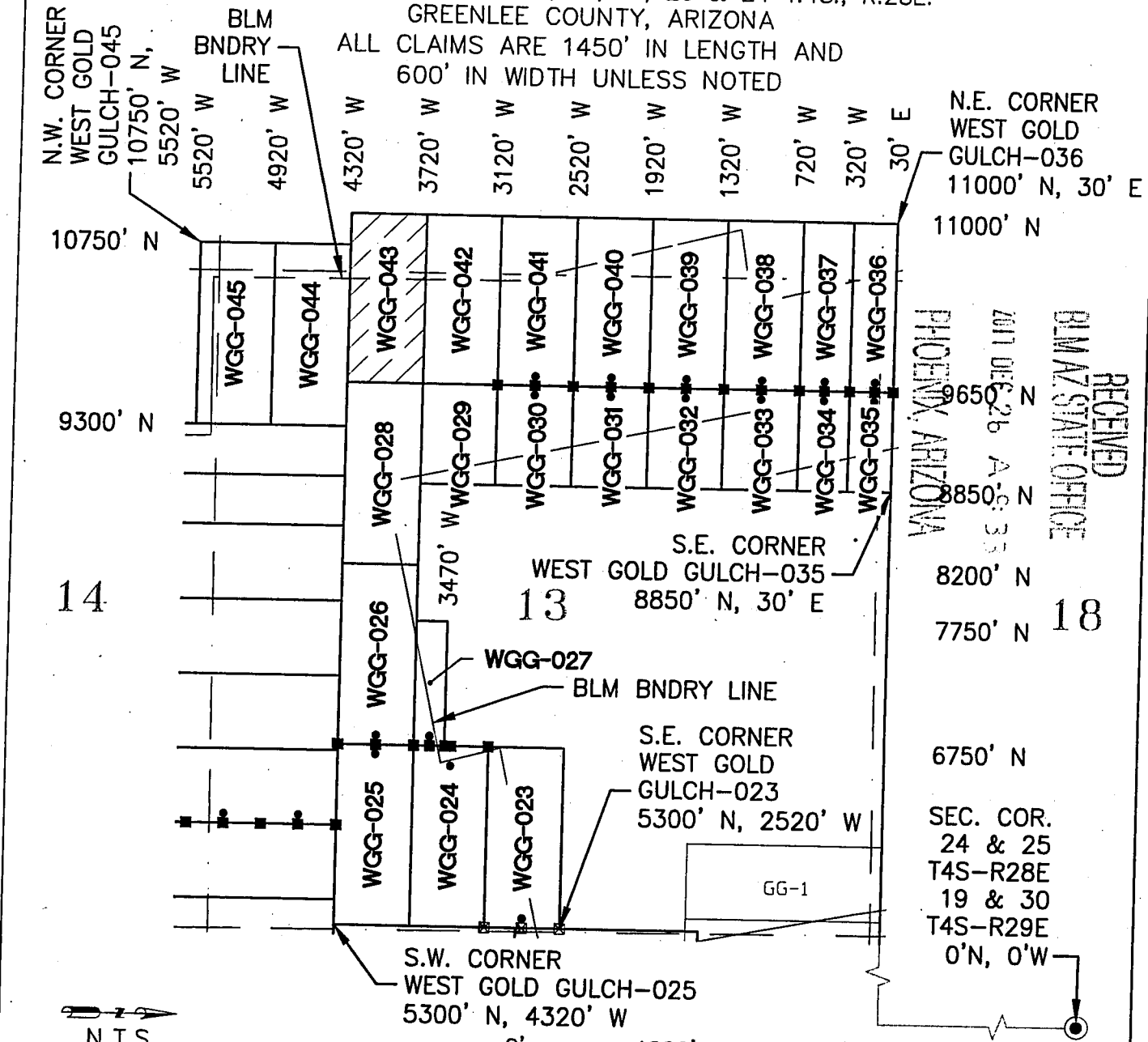
AHC448419

WEST GOLD GULCH - 043 CLAIM

LOCATION OF WEST GOLD GULCH-001 THROUGH WEST GOLD GULCH-III LODE CLAIMS
 LOCATED IN SECTIONS 13, 14, 15, 23 & 24 T.4S., R.28E.

GREENLEE COUNTY, ARIZONA

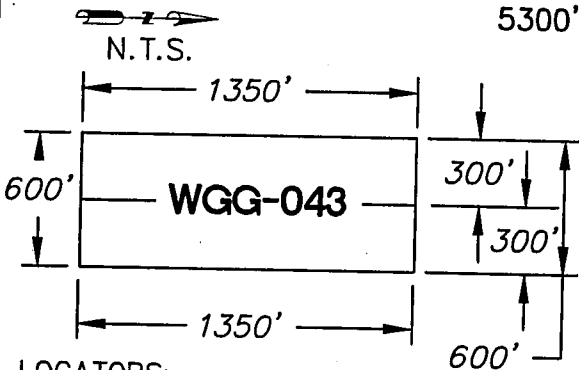
ALL CLAIMS ARE 1450' IN LENGTH AND
 600' IN WIDTH UNLESS NOTED



RECEIVED
 BLM AZ STATE OFFICE
 PHOENIX, ARIZONA
 2011 DEC 26 AM 9:33

18

ANCH48419



- ☒ INDICATES END CENTER OR CORNER OF LODE CLAIM. SET 2"x2"x5' WOODEN POST (TYPICAL)
 - INDICATES LOCATION MONUMENT. SET 2"x2"x5' WOODEN POST WITH PLASTIC BOTTLE (TYPICAL)
 - INDICATES WITNESS CORNER
- CLAIM ACREAGE = 18.60 AC

LOCATORS:
 FREEPORT MINERALS CORP.
 333 N. CENTRAL AVENUE
 PHOENIX, AZ 85004

Entellus
 3033 N. 44th Street Suite 250
 Phoenix, AZ 85018
 Tel 602.244.2566
 Fax 602.244.8947
 Website: www.Entellus.com

LOCATION NOTICE FOR LODE MINING CLAIM

Amendment BLM Serial # _____

NOTICE IS HEREBY GIVEN that the WEST GOLD GULCH-044

_____ lode mining claim has been located by FREEPORT MINERALS CORP whose current mailing address is 333 NORTH CENTRAL AVENUE PHOENIX, AZ 85004

RECEIVED
BLM AZ STATE OFFICE
2017 DEC 26 A 9:33
PHOENIX, ARIZONA
BLM Date Stamp

The general course of this claim is NORTH - SOUTH and it is situated in GREENLEE County, Arizona. This claim is 1450 feet in length and 600 feet in width.

19.97 Total Claim Acreage. This claim runs from the location monument on which this location notice is posted on the centerline of the claim approximately 3190 feet in a NORTH direction to the SOUTH end line and 4640 feet in a NORTH direction to the NORTH end line. This claim is marked by three witness corner monuments located 3200 feet south of the south end line of the claim.

The location monument on which this notice is posted is situated within Section 13, Township 4 S, Range 28 E, Gila Salt River Base and Meridian, Arizona and this claim encompasses portions of the following quarter section(s), section(s), Township(s) and Range(s) SW 1/4 SECTION 12 AND THE NW 1/4 SECTION 13, T4S - R28E

Gila Salt River Base and Meridian, Arizona.

The locality of this claim with reference to some natural object or permanent monument and additional information (if any) concerning its locality are as follows: THE NW CORNER OF THIS CLAIM IS 10750 FEET NORTH AND 5520 FEET WEST OF THE SE CORNER OF SECTION 24, T4S - R28E

4920 west

The above information is shown on the attached map.

DATED AND POSTED on the ground this 12th day of DECEMBER, 2017.

LOCATOR(s) AGENT

Print Name(s) ENTELLUS, INC. - DANIEL FRANCETIC, RLS

Signature(s) *Daniel Francetic*

Form MCF100
Revised July 2014

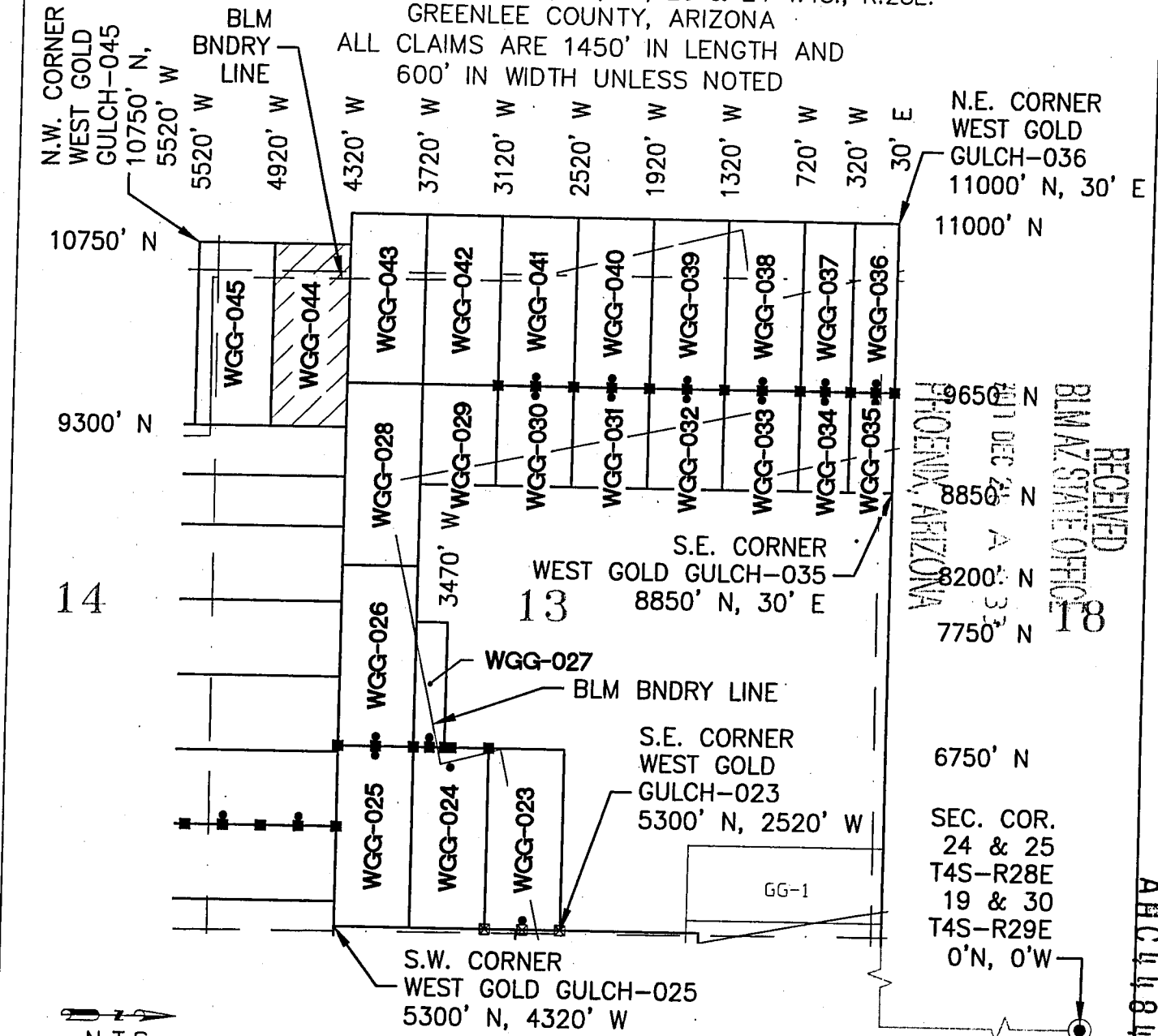
This form is available from the Arizona Geological Survey and may be reproduced.

ANCL48420

WEST GOLD GULCH - 044 CLAIM

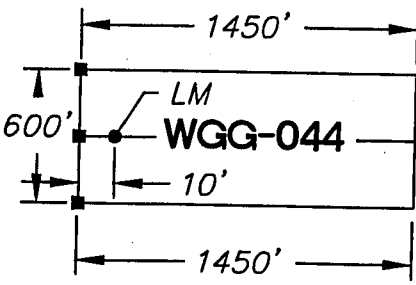
LOCATION OF WEST GOLD GULCH-001 THROUGH WEST GOLD GULCH-111 LODE CLAIMS
 LOCATED IN SECTIONS 13, 14, 15, 23 & 24 T.4S., R.28E.
 GREENLEE COUNTY, ARIZONA

ALL CLAIMS ARE 1450' IN LENGTH AND
 600' IN WIDTH UNLESS NOTED



RECEIVED
 BLM AZ STATE OFFICE
 PHOENIX, ARIZONA
 201 DEC 21 10 33 AM '08

AHC 448120



LOCATORS:
 FREEPORT MINERALS CORP.
 333 N. CENTRAL AVENUE
 PHOENIX, AZ 85004

- ☒ INDICATES END CENTER OR CORNER OF LODE CLAIM. SET 2"x2"x5' WOODEN POST (TYPICAL)
 - INDICATES LOCATION MONUMENT. SET 2"x2"x5' WOODEN POST WITH PLASTIC BOTTLE (TYPICAL)
 - INDICATES WITNESS CORNER
- CLAIM ACREAGE = 19.97 AC

Entellus™
 3033 N. 44th Street Suite 250
 Phoenix, AZ 85018
 Tel 602.244.2566
 Fax 602.244.8947
 Website: www.Entellus.com

LOCATION NOTICE FOR LODE MINING CLAIM

Amendment BLM Serial # _____

NOTICE IS HEREBY GIVEN that the WEST GOLD GULCH-045

_____ lode mining claim has been located
by FREEPORT MINERALS CORP whose current mailing
address is 333 NORTH CENTRAL AVENUE
PHOENIX, AZ 85004

RECEIVED
BLM AZ STATE OFFICE
2017 DEC 26 A 9:33
PHOENIX, ARIZONA
BLM
Date
Stamp

The general course of this claim is NORTH - SOUTH and it is situated in GREENLEE
County, Arizona. This claim is 1450 feet in length and 600 feet in width.

19.97 Total Claim Acreage. This claim runs from the location monument on which this location notice
is posted on the centerline of the claim approximately 3190 feet in a NORTH direction to the SOUTH
end line and 4640 feet in a NORTH direction to the NORTH end line. This claim is marked by
three witness corner monuments located 3200 feet south of the south end line of the claim.

The location monument on which this notice is posted is situated within Section 13, Township 4
S, Range 28 E, Gila Salt River Base and Meridian, Arizona and this claim encompasses portions
of the following quarter section(s), section(s), Township(s) and Range(s) SE 1/4 SECTION 11 AND THE SW
1/4 SECTION 12 AND THE NW 1/4 SECTION 13 AND THE NE 1/4 SECTION 14, T4S - R28E

Gila Salt River Base and Meridian, Arizona.

The locality of this claim with reference to some natural object or permanent monument and additional information
(if any) concerning its locality are as follows: THE NW CORNER OF THIS CLAIM IS
10750 FEET NORTH AND 5520 FEET WEST OF THE SE CORNER OF SECTION 24,
T4S - R28E

The above information is shown on the attached map.

DATED AND POSTED on the ground this 12th day of DECEMBER, 2017.

LOCATOR(s) AGENT

Print Name(s) ENTELLUS, INC. - DANIEL FRANCETIC, RLS

Signature(s) *Daniel Francetic*

AHC448421

Form MCF100
Revised July 2014

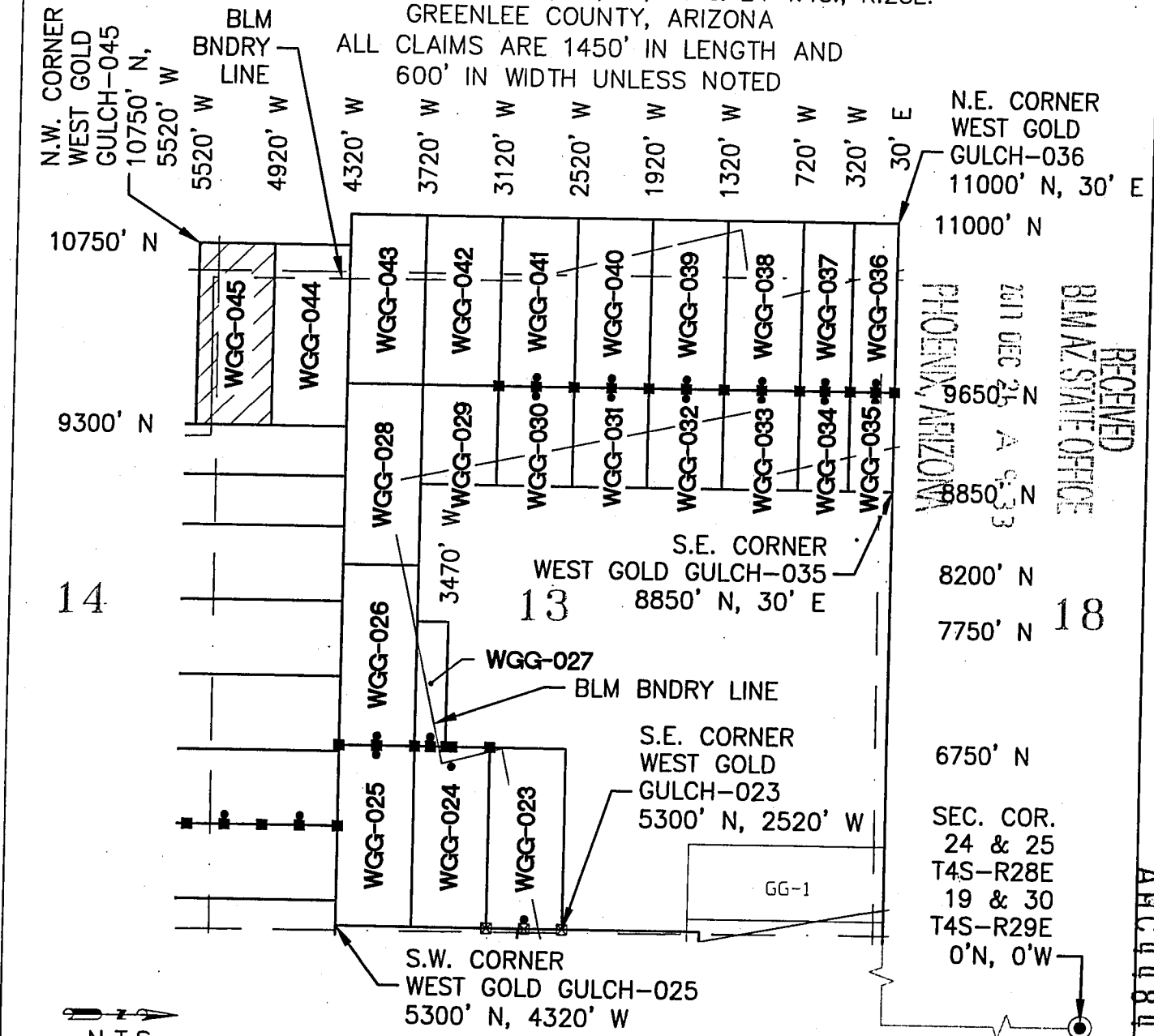
WEST GOLD GULCH - 045 CLAIM

LOCATION OF WEST GOLD GULCH-001 THROUGH WEST GOLD GULCH-III LODE CLAIMS

LOCATED IN SECTIONS 13, 14, 15, 23 & 24 T.4S., R.28E.

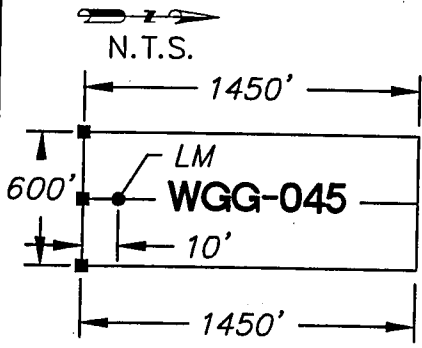
GREENLEE COUNTY, ARIZONA

ALL CLAIMS ARE 1450' IN LENGTH AND 600' IN WIDTH UNLESS NOTED

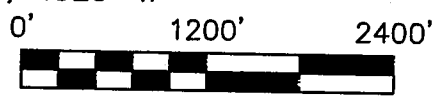


RECEIVED
BLM AZ STATE OFFICE
PHOENIX, ARIZONA
2011 DEC 25 A 9:33

AHC448421



LOCATORS:
FREEPORT MINERALS CORP.
333 N. CENTRAL AVENUE
PHOENIX, AZ 85004



- ☒ INDICATES END CENTER OR CORNER OF LODE CLAIM. SET 2"x2"x5' WOODEN POST (TYPICAL)
 - INDICATES LOCATION MONUMENT. SET 2"x2"x5' WOODEN POST WITH PLASTIC BOTTLE (TYPICAL)
 - INDICATES WITNESS CORNER
- CLAIM ACREAGE = 19.97 AC


Entellus™
3033 N. 44th Street Suite 250
Phoenix, AZ 85018
Tel 602.244.2566
Fax 602.244.8947
Website: www.Entellus.com

LOCATION NOTICE FOR LODE MINING CLAIM

Amendment BLM Serial # _____

NOTICE IS HEREBY GIVEN that the WEST GOLD GULCH-046

_____ lode mining claim has been located
by FREEPORT MINERALS CORP whose current mailing
address is 333 NORTH CENTRAL AVENUE
PHOENIX, AZ 85004



The general course of this claim is EAST - WEST and it is situated in GREENLEE
County, Arizona. This claim is 1450 feet in length and 400 feet in width.

13.31 Total Claim Acreage. This claim runs from the location monument on which this location notice
is posted on the centerline of the claim approximately 10 feet in a WEST direction to the WEST
end line and 1440 feet in a EAST direction to the EAST end line. This claim is marked by six
monuments, one at each corner and one at the center of each end line of the claim.

The location monument on which this notice is posted is situated within Section 14, Township 4
S, Range 28 E, Gila Salt River Base and Meridian, Arizona and this claim encompasses portions
of the following quarter section(s), section(s), Township(s) and Range(s) NW 1/4 SECTION 13 AND
THE NE 1/4 SECTION 14, T4S - R28E

Gila Salt River Base and Meridian, Arizona.

The locality of this claim with reference to some natural object or permanent monument and additional information
(if any) concerning its locality are as follows: THE NW CORNER OF THIS CLAIM IS
9300 FEET NORTH AND 5770 FEET WEST OF THE SE CORNER OF SECTION 24,
T4S - R28E

_____ The above information is shown on the attached map.
DATED AND POSTED on the ground this 30th day of NOVEMBER, 2017.

LOCATOR(s) AGENT

Print Name(s) ENTELLUS, INC. - DANIEL FRANCETIC, RLS

Signature(s) *Daniel G. Francetic*

Form MCF100
Revised July 2014

This form is available from the Arizona Geological Survey and may be reproduced.

AHC448422

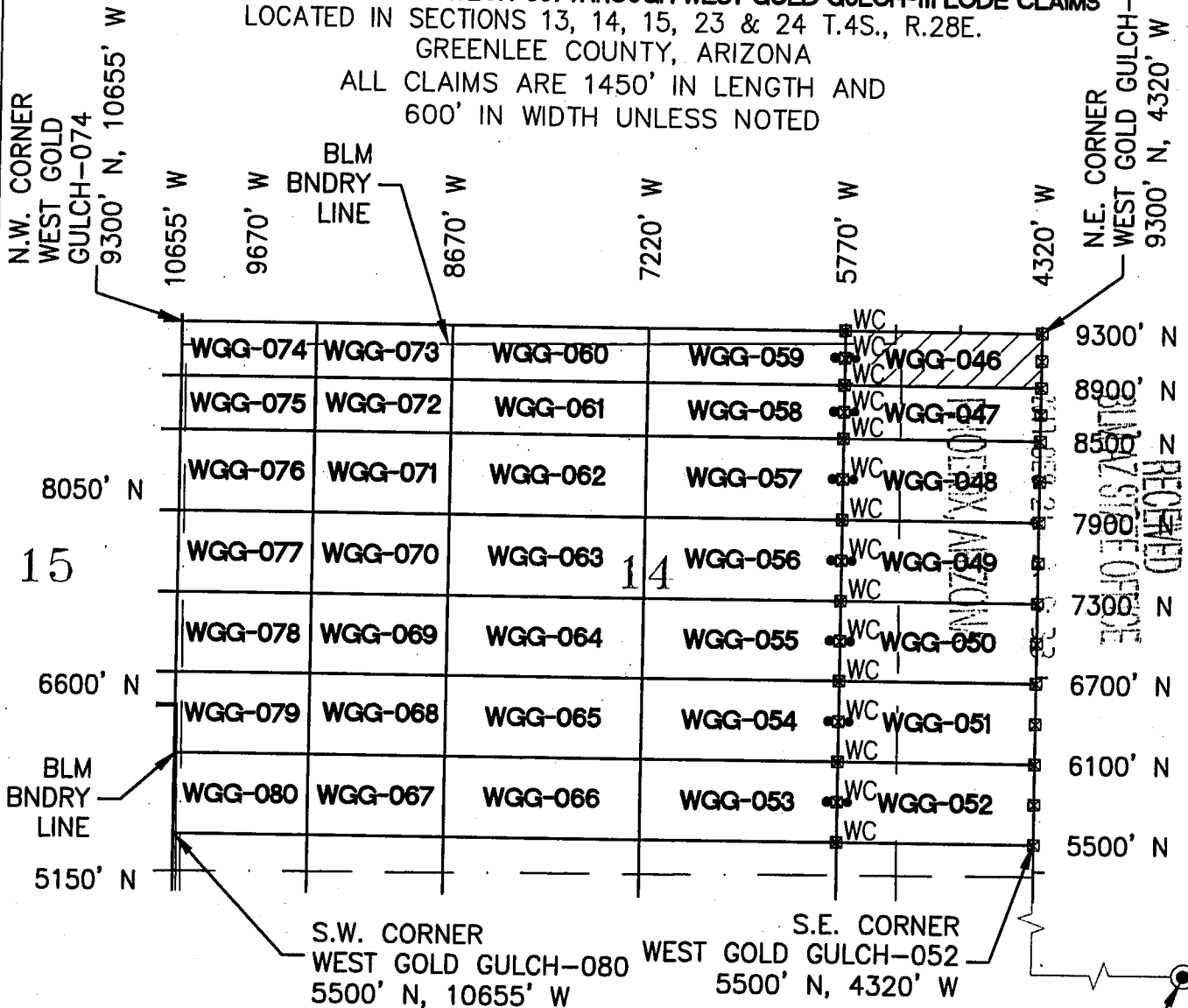
WEST GOLD GULCH - 046 CLAIM

LOCATION OF WEST GOLD GULCH-001 THROUGH WEST GOLD GULCH-111 LODE CLAIMS

LOCATED IN SECTIONS 13, 14, 15, 23 & 24 T.4S., R.28E.

GREENLEE COUNTY, ARIZONA

ALL CLAIMS ARE 1450' IN LENGTH AND
600' IN WIDTH UNLESS NOTED


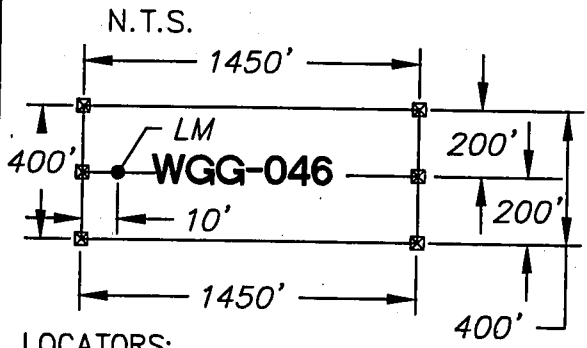


S.W. CORNER
WEST GOLD GULCH-080
5500' N, 10655' W

S.E. CORNER
WEST GOLD GULCH-052
5500' N, 4320' W

SEC. COR.
24 & 25 T4S-R28E
19 & 30 T4S-R29E
0'N, 0'W

23



- ☒ INDICATES END CENTER OR CORNER OF LODE CLAIM. SET 2"x2"x5' WOODEN POST (TYPICAL)
- INDICATES LOCATION MONUMENT. SET 2"x2"x5' WOODEN POST WITH PLASTIC BOTTLE (TYPICAL)

LOCATORS:
FREEPORT MINERALS CORP.
333 N. CENTRAL AVENUE
PHOENIX, AZ 85004

CLAIM ACREAGE = 13.31 AC
WC = WITNESS CORNER

Entellus™
3033 N. 44th Street Suite 250
Phoenix, AZ 85018
Tel 602.244.2566
Fax 602.244.8947
Website: www.Entellus.com


AH0448422

LOCATION NOTICE FOR LODE MINING CLAIM

Amendment BLM Serial # _____

NOTICE IS HEREBY GIVEN that the WEST GOLD GULCH-047

_____ lode mining claim has been located
by FREEPORT MINERALS CORP whose current mailing
address is 333 NORTH CENTRAL AVENUE
PHOENIX, AZ 85004



The general course of this claim is EAST - WEST and it is situated in GREENLEE
County, Arizona. This claim is 1450 feet in length and 400 feet in width.

13.31 Total Claim Acreage. This claim runs from the location monument on which this location notice
is posted on the centerline of the claim approximately 10 feet in a WEST direction to the WEST
end line and 1440 feet in a EAST direction to the EAST end line. This claim is marked by six
monuments, one at each corner and one at the center of each end line of the claim.

The location monument on which this notice is posted is situated within Section 14, Township 4
S, Range 28 E, Gila Salt River Base and Meridian, Arizona and this claim encompasses portions
of the following quarter section(s), section(s), Township(s) and Range(s) NW 1/4 SECTION 13 AND
THE NE 1/4 SECTION 14, T4S - R28E

Gila Salt River Base and Meridian, Arizona.

The locality of this claim with reference to some natural object or permanent monument and additional information
(if any) concerning its locality are as follows: THE NW CORNER OF THIS CLAIM IS
8900 FEET NORTH AND 5770 FEET WEST OF THE SE CORNER OF SECTION 24,
T4S - R28E

_____ The above information is shown on the attached map.

DATED AND POSTED on the ground this 29th day of NOVEMBER, 2017.

LOCATOR(s) AGENT

Print Name(s) ENTELLUS, INC. - DANIEL FRANCETIC, RLS

Signature(s) *Daniel S. Francetic*

Form MCF100
Revised July 2014

ANCI448423

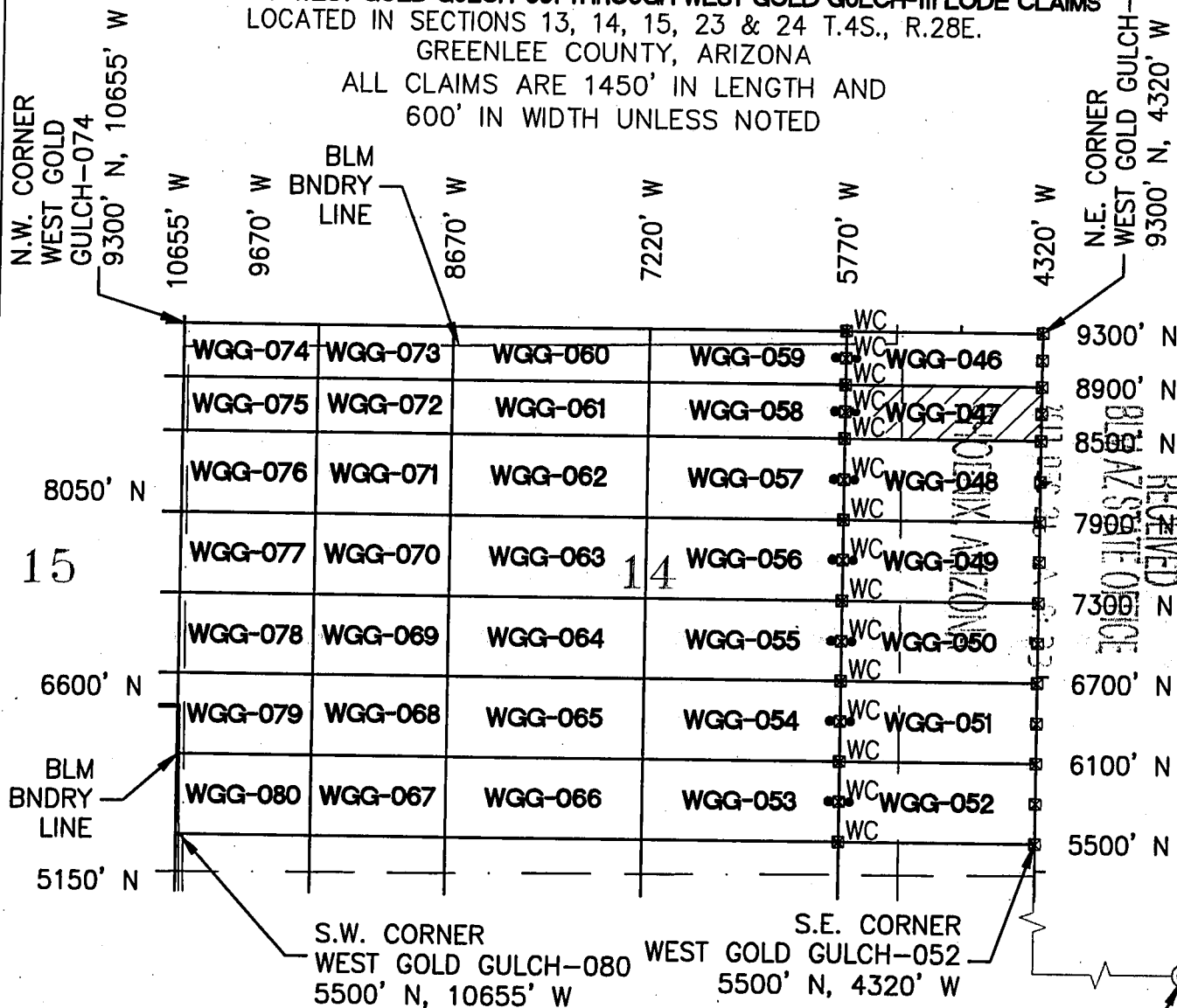
WEST GOLD GULCH - 047 CLAIM

LOCATION OF WEST GOLD GULCH-001 THROUGH WEST GOLD GULCH-111 LODE CLAIMS

LOCATED IN SECTIONS 13, 14, 15, 23 & 24 T.4S., R.28E.

GREENLEE COUNTY, ARIZONA

ALL CLAIMS ARE 1450' IN LENGTH AND 600' IN WIDTH UNLESS NOTED



RECEIVED
BUREAU OF LAND MANAGEMENT
PHOENIX, ARIZONA


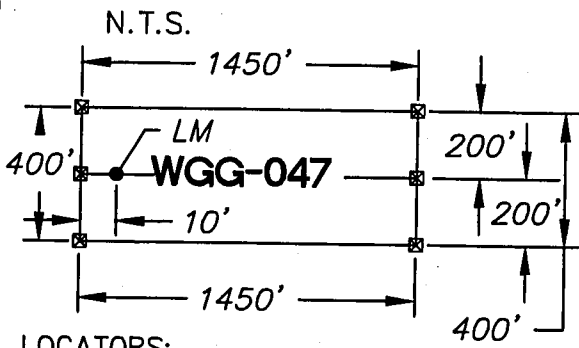
ANCL448423

S.W. CORNER
WEST GOLD GULCH-080
5500' N, 10655' W

S.E. CORNER
WEST GOLD GULCH-052
5500' N, 4320' W

SEC. COR.
24 & 25 T4S-R28E
19 & 30 T4S-R29E
0'N, 0'W

23



- ☒ INDICATES END CENTER OR CORNER OF LODE CLAIM. SET 2"x2"x5' WOODEN POST (TYPICAL)
- INDICATES LOCATION MONUMENT. SET 2"x2"x5' WOODEN POST WITH PLASTIC BOTTLE (TYPICAL)

LOCATORS:
FREEPORT MINERALS CORP.
333 N. CENTRAL AVENUE
PHOENIX, AZ 85004

CLAIM ACREAGE = 13.31 AC
WC = WITNESS CORNER

Entellus
3033 N. 44th Street Suite 250
Phoenix, AZ 85018
Tel 602.244.2566
Fax 602.244.8947
Website: www.Entellus.com

LOCATION NOTICE FOR LODE MINING CLAIM

Amendment BLM Serial # _____

NOTICE IS HEREBY GIVEN that the WEST GOLD GULCH-048

_____ lode mining claim has been located by FREEPORT MINERALS CORP whose current mailing address is 333 NORTH CENTRAL AVENUE PHOENIX, AZ 85004

RECEIVED
BLM AZ STATE OFFICE
2017 DEC 26 A 9:33
PHOENIX, ARIZONA
BLM
Date
Stamp

The general course of this claim is EAST - WEST and it is situated in GREENLEE County, Arizona. This claim is 1450 feet in length and 600 feet in width.

19.97 Total Claim Acreage. This claim runs from the location monument on which this location notice is posted on the centerline of the claim approximately 10 feet in a WEST direction to the WEST end line and 1440 feet in a EAST direction to the EAST end line. This claim is marked by six monuments, one at each corner and one at the center of each end line of the claim.

The location monument on which this notice is posted is situated within Section 14, Township 4 S, Range 28 E, Gila Salt River Base and Meridian, Arizona and this claim encompasses portions of the following quarter section(s), section(s), Township(s) and Range(s) NW 1/4 SECTION 13 AND THE NE 1/4 SECTION 14, T4S - R28E

Gila Salt River Base and Meridian, Arizona.

The locality of this claim with reference to some natural object or permanent monument and additional information (if any) concerning its locality are as follows: THE NW CORNER OF THIS CLAIM IS 8500 FEET NORTH AND 5770 FEET WEST OF THE SE CORNER OF SECTION 24, T4S - R28E

_____ The above information is shown on the attached map.

DATED AND POSTED on the ground this 29th day of NOVEMBER, 2017.

LOCATOR(s) AGENT

Print Name(s) ENTELLUS, INC. - DANIEL FRANCETIC, RLS

Signature(s) *Daniel G. Francetic*

ANCI448424

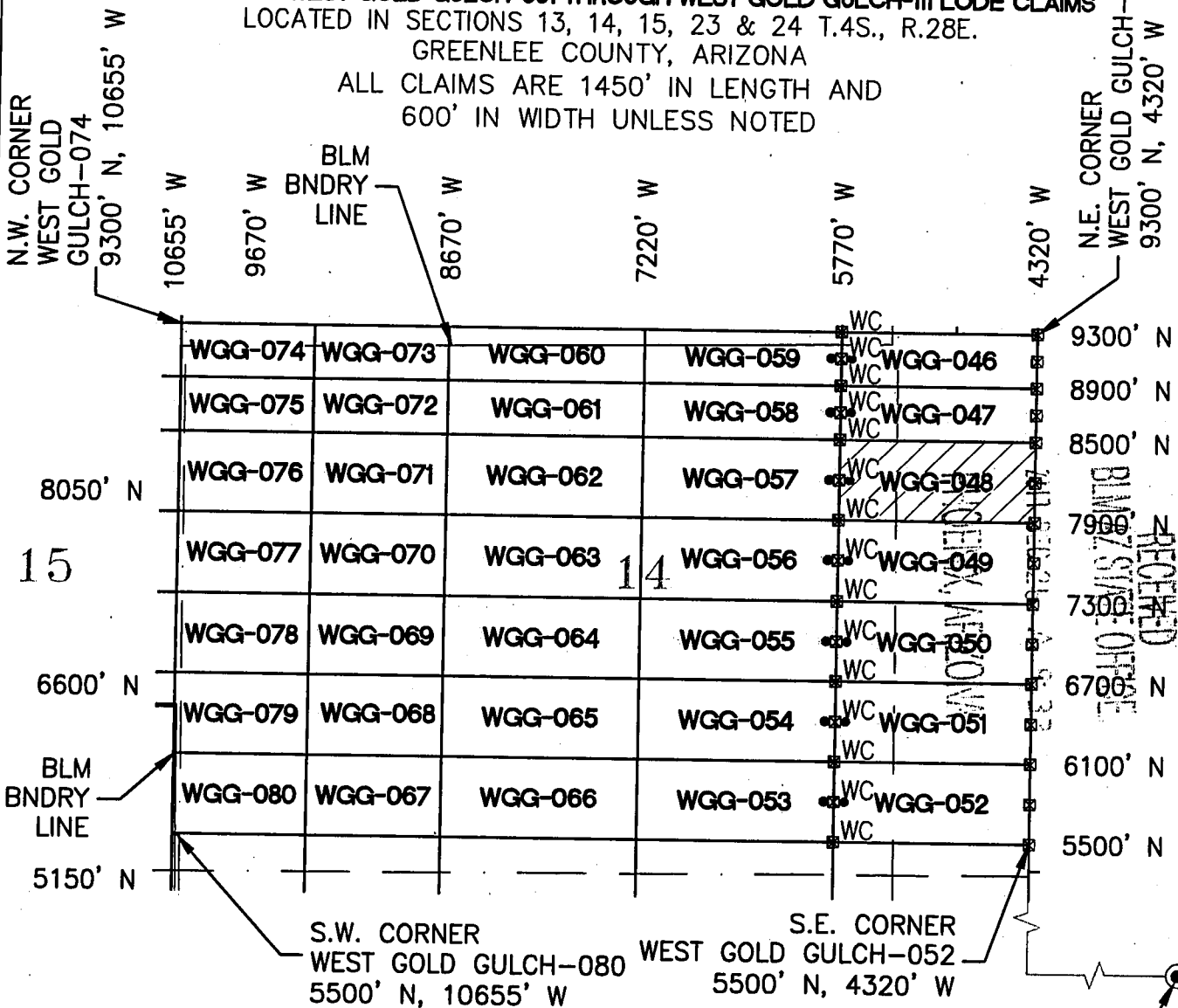
Form MCF100
Revised July 2014

WEST GOLD GULCH - 048 CLAIM

LOCATION OF WEST GOLD GULCH-001 THROUGH WEST GOLD GULCH-111 LODE CLAIMS
 LOCATED IN SECTIONS 13, 14, 15, 23 & 24 T.4S., R.28E.

GREENLEE COUNTY, ARIZONA

ALL CLAIMS ARE 1450' IN LENGTH AND
 600' IN WIDTH UNLESS NOTED


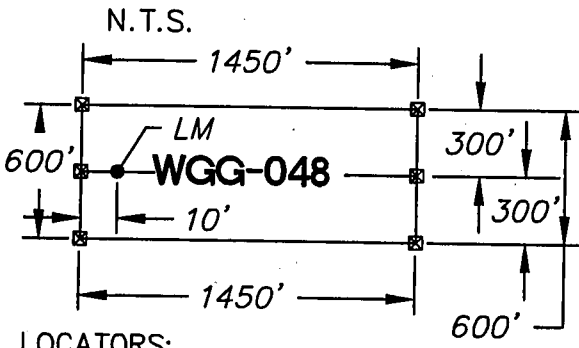


S.W. CORNER
 WEST GOLD GULCH-080
 5500' N, 10655' W

S.E. CORNER
 WEST GOLD GULCH-052
 5500' N, 4320' W

23

SEC. COR.
 24 & 25 T4S-R28E
 19 & 30 T4S-R29E
 0'N, 0'W



- ☒ INDICATES END CENTER OR CORNER OF LODE CLAIM. SET 2"x2"x5' WOODEN POST (TYPICAL)
- INDICATES LOCATION MONUMENT. SET 2"x2"x5' WOODEN POST WITH PLASTIC BOTTLE (TYPICAL)

LOCATORS:
 FREEPORT MINERALS CORP.
 333 N. CENTRAL AVENUE
 PHOENIX, AZ 85004

CLAIM ACREAGE = 19.97 AC
 WC = WITNESS CORNER

EntellusSM
 3033 N. 44th Street Suite 250
 Phoenix, AZ 85018
 Tel 602.244.2566
 Fax 602.244.8947
 Website: www.Entellus.com

AHC448424

LOCATION NOTICE FOR LODE MINING CLAIM

Amendment BLM Serial # _____

NOTICE IS HEREBY GIVEN that the WEST GOLD GULCH-049

_____ lode mining claim has been located

by FREEPORT MINERALS CORP whose current mailing

address is 333 NORTH CENTRAL AVENUE

PHOENIX, AZ 85004

BLM Date Stamp	2017 DEC 26 A 9:31	RECEIVED BLM AZ STATE OFFICE PHOENIX, ARIZONA
----------------------	--------------------	---

The general course of this claim is EAST - WEST and it is situated in GREENLEE

County, Arizona. This claim is 1450 feet in length and 600 feet in width.

19.97 Total Claim Acreage. This claim runs from the location monument on which this location notice is posted on the centerline of the claim approximately 10 feet in a WEST direction to the WEST end line and 1440 feet in a EAST direction to the EAST end line. This claim is marked by six monuments, one at each corner and one at the center of each end line of the claim.

The location monument on which this notice is posted is situated within Section 14, Township 4 S, Range 28 E, Gila Salt River Base and Meridian, Arizona and this claim encompasses portions

of the following quarter section(s), section(s), Township(s) and Range(s) NW 1/4 AND SW 1/4

SECTION 13 AND THE NE 1/4 AND SE 1/4 SECTION 14, T4S - R28E

Gila Salt River Base and Meridian, Arizona.

The locality of this claim with reference to some natural object or permanent monument and additional information (if any) concerning its locality are as follows: THE NW CORNER OF THIS CLAIM IS

7900 FEET NORTH AND 5770 FEET WEST OF THE SE CORNER OF SECTION 24, T4S - R28E

The above information is shown on the attached map.

DATED AND POSTED on the ground this 29th day of NOVEMBER, 2017.

LOCATOR(s) AGENT

Print Name(s) ENTELLUS, INC. - DANIEL FRANCETIC, RLS

Signature(s) *Daniel Francetic*

Form MCF100
Revised July 2014

This form is available from the Arizona Geological Survey and may be reproduced.

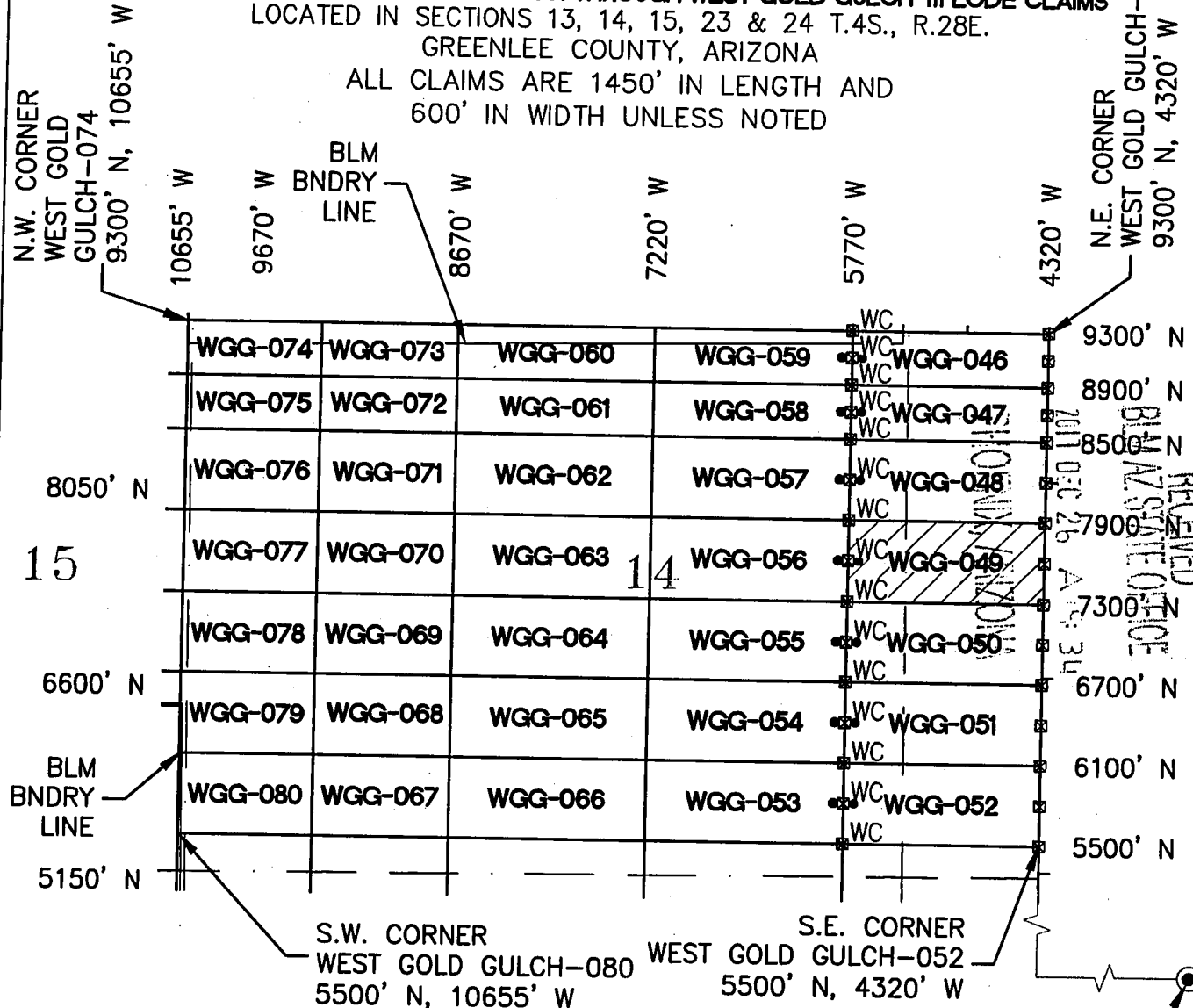
AHC448425

WEST GOLD GULCH - 049 CLAIM

LOCATION OF WEST GOLD GULCH-001 THROUGH WEST GOLD GULCH-111 LODE CLAIMS
 LOCATED IN SECTIONS 13, 14, 15, 23 & 24 T.4S., R.28E.

GREENLEE COUNTY, ARIZONA

ALL CLAIMS ARE 1450' IN LENGTH AND
 600' IN WIDTH UNLESS NOTED



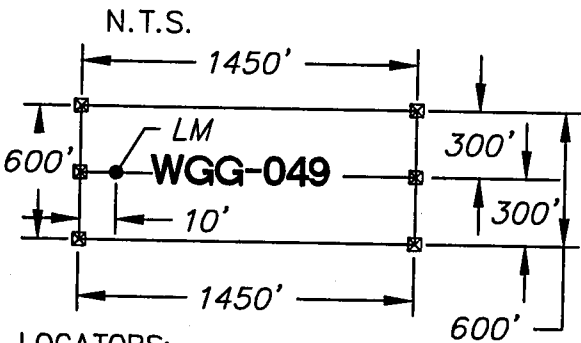
S.W. CORNER
 WEST GOLD GULCH-080
 5500' N, 10655' W

S.E. CORNER
 WEST GOLD GULCH-052
 5500' N, 4320' W

SEC. COR.
 24 & 25 T4S-R28E
 19 & 30 T4S-R29E
 0'N, 0'W

23

AHC448425



0' 1200' 2400'



☒ INDICATES END CENTER OR CORNER
 OF LODE CLAIM. SET 2"x2"x5' WOODEN
 POST (TYPICAL)

● INDICATES LOCATION MONUMENT.
 SET 2"x2"x5' WOODEN POST
 WITH PLASTIC BOTTLE
 (TYPICAL)

LOCATORS:
 FREEPORT MINERALS CORP.
 333 N. CENTRAL AVENUE
 PHOENIX, AZ 85004

CLAIM ACREAGE = 19.97 AC
 WC = WITNESS CORNER

Entellus™
 3033 N. 44th Street Suite 250
 Phoenix, AZ 85018
 Tel 602.244.2566
 Fax 602.244.8947
 Website: www.Entellus.com

LOCATION NOTICE FOR LODE MINING CLAIM

Amendment BLM Serial # _____


NOTICE IS HEREBY GIVEN that the WEST GOLD GULCH-050

_____ lode mining claim has been located

by FREEPORT MINERALS CORP whose current mailing

address is 333 NORTH CENTRAL AVENUE

PHOENIX, AZ 85004



The general course of this claim is EAST - WEST and it is situated in GREENLEE

County, Arizona. This claim is 1450 feet in length and 600 feet in width.

19.97 Total Claim Acreage. This claim runs from the location monument on which this location notice

is posted on the centerline of the claim approximately 10 feet in a WEST direction to the WEST

end line and 1440 feet in a EAST direction to the EAST end line. This claim is marked by six monuments, one at each corner and one at the center of each end line of the claim.

The location monument on which this notice is posted is situated within Section 14, Township 4

S, Range 28 E, Gila Salt River Base and Meridian, Arizona and this claim encompasses portions

of the following quarter section(s), section(s), Township(s) and Range(s) SW 1/4 SECTION 13 AND

THE SE 1/4 SECTION 14, T4S - R28E

Gila Salt River Base and Meridian, Arizona.

The locality of this claim with reference to some natural object or permanent monument and additional information

(if any) concerning its locality are as follows: THE NW CORNER OF THIS CLAIM IS

7300 FEET NORTH AND 5770 FEET WEST OF THE SE CORNER OF SECTION 24,

T4S - R28E

The above information is shown on the attached map.

DATED AND POSTED on the ground this 29th day of NOVEMBER, 2017.

LOCATOR(s) AGENT

Print Name(s) ENTELLUS, INC. - DANIEL FRANCETIC, RLS

Signature(s) *Daniel G. Francetic*

Form MCF100
Revised July 2014

This form is available from the Arizona Geological Survey and may be reproduced.

AHC448426

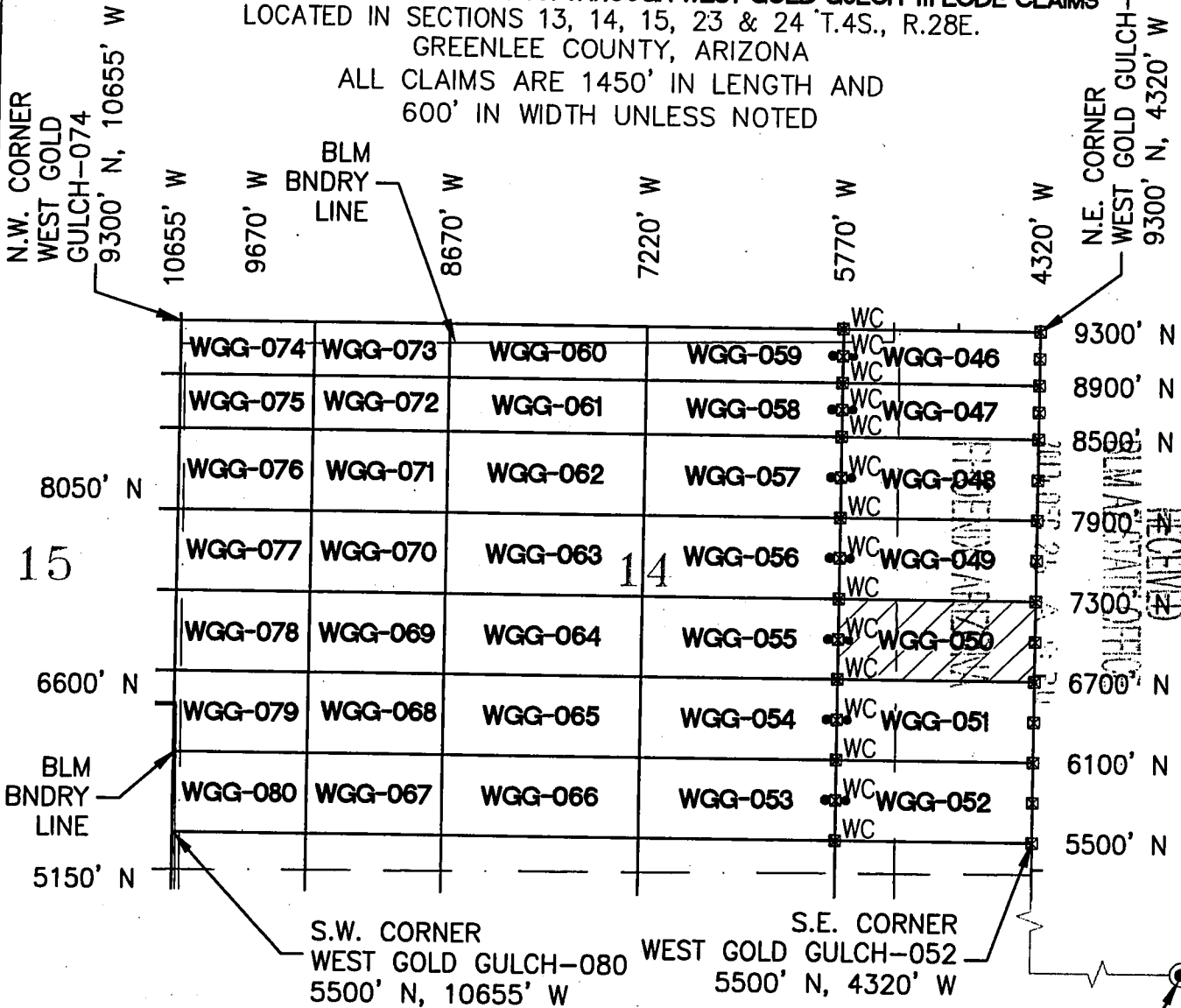
WEST GOLD GULCH - 050 CLAIM

LOCATION OF WEST GOLD GULCH-001 THROUGH WEST GOLD GULCH-111 LODE CLAIMS

LOCATED IN SECTIONS 13, 14, 15, 23 & 24 T.4S., R.28E.

GREENLEE COUNTY, ARIZONA

ALL CLAIMS ARE 1450' IN LENGTH AND 600' IN WIDTH UNLESS NOTED

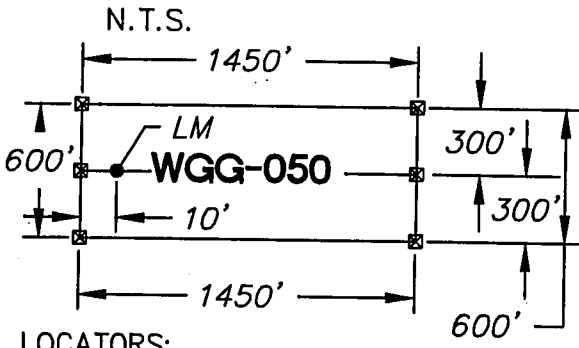


S.W. CORNER WEST GOLD GULCH-080
5500' N, 10655' W

S.E. CORNER WEST GOLD GULCH-052
5500' N, 4320' W

SEC. COR.
24 & 25 T4S-R28E
19 & 30 T4S-R29E
0'N, 0'W

23



0' 1200' 2400'



- ☒ INDICATES END CENTER OR CORNER OF LODE CLAIM. SET 2"x2"x5' WOODEN POST (TYPICAL)
- INDICATES LOCATION MONUMENT. SET 2"x2"x5' WOODEN POST WITH PLASTIC BOTTLE (TYPICAL)

LOCATORS:
FREEPORT MINERALS CORP.
333 N. CENTRAL AVENUE
PHOENIX, AZ 85004

CLAIM ACREAGE = 19.97 AC
WC = WITNESS CORNER

Entellus™
3033 N. 44th Street Suite 250
Phoenix, AZ 85018
Tel 602.244.2566
Fax 602.244.8947
Website: www.Entellus.com

AHC448426

LOCATION NOTICE FOR LODE MINING CLAIM

Amendment BLM Serial # _____

NOTICE IS HEREBY GIVEN that the WEST GOLD GULCH-051

_____ lode mining claim has been located
by FREEPORT MINERALS CORP whose current mailing
address is 333 NORTH CENTRAL AVENUE
PHOENIX, AZ 85004

RECEIVED
BLM AZ STATE OFFICE
2017 DEC 26 A 9:34
PHOENIX, ARIZONA
BLM
Date
Stamp

The general course of this claim is EAST - WEST and it is situated in GREENLEE
County, Arizona. This claim is 1450 feet in length and 600 feet in width.

19.97 Total Claim Acreage. This claim runs from the location monument on which this location notice
is posted on the centerline of the claim approximately 10 feet in a WEST direction to the WEST
end line and 1440 feet in a EAST direction to the EAST end line. This claim is marked by six
monuments, one at each corner and one at the center of each end line of the claim.

The location monument on which this notice is posted is situated within Section 14, Township 4
S, Range 28 E, Gila Salt River Base and Meridian, Arizona and this claim encompasses portions
of the following quarter section(s), section(s), Township(s) and Range(s) SW 1/4 SECTION 13 AND
THE SE 1/4 SECTION 14, T4S - R28E

Gila Salt River Base and Meridian, Arizona.

The locality of this claim with reference to some natural object or permanent monument and additional information
(if any) concerning its locality are as follows: THE NW CORNER OF THIS CLAIM IS
6700 FEET NORTH AND 5770 FEET WEST OF THE SE CORNER OF SECTION 24,
T4S - R28E

_____ The above information is shown on the attached map.
DATED AND POSTED on the ground this 29th day of NOVEMBER, 2017.

LOCATOR(s) AGENT

Print Name(s) ENTELLUS, INC. - DANIEL FRANCETIC, RLS

Signature(s) Daniel J. Francetic

Form MCF100
Revised July 2014

This form is available from the Arizona Geological Survey and may be reproduced.

AHC448427

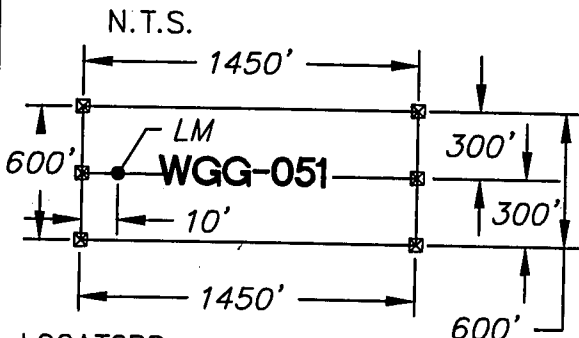
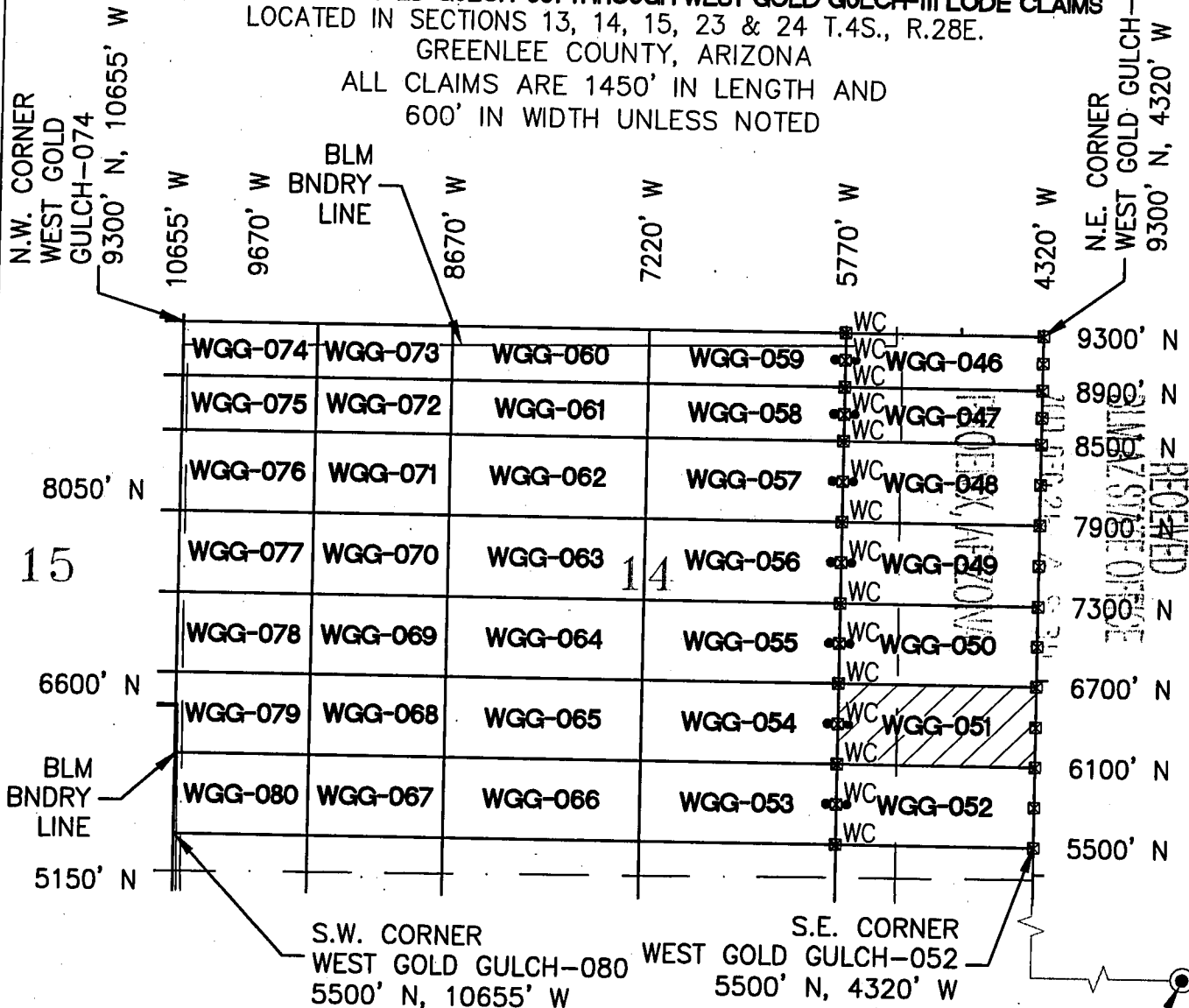
WEST GOLD GULCH - 051 CLAIM

LOCATION OF WEST GOLD GULCH-001 THROUGH WEST GOLD GULCH-111 LODE CLAIMS

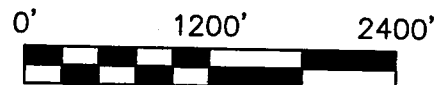
LOCATED IN SECTIONS 13, 14, 15, 23 & 24 T.4S., R.28E.

GREENLEE COUNTY, ARIZONA

ALL CLAIMS ARE 1450' IN LENGTH AND 600' IN WIDTH UNLESS NOTED



LOCATORS:
 FREEPORT MINERALS CORP.
 333 N. CENTRAL AVENUE
 PHOENIX, AZ 85004



- ☒ INDICATES END CENTER OR CORNER OF LODE CLAIM. SET 2"x2"x5' WOODEN POST (TYPICAL)
- INDICATES LOCATION MONUMENT. SET 2"x2"x5' WOODEN POST WITH PLASTIC BOTTLE (TYPICAL)

CLAIM ACREAGE = 19.97 AC
 WC = WITNESS CORNER


Entellus™
 3033 N. 44th Street Suite 250
 Phoenix, AZ 85018
 Tel 602.244.2566
 Fax 602.244.8947
 Website: www.Entellus.com

AHC448427

LOCATION NOTICE FOR LODE MINING CLAIM

Amendment BLM Serial # _____

NOTICE IS HEREBY GIVEN that the WEST GOLD GULCH-052
_____ lode mining claim has been located
by FREEPORT MINERALS CORP whose current mailing
address is 333 NORTH CENTRAL AVENUE
PHOENIX, AZ 85004



The general course of this claim is EAST - WEST and it is situated in GREENLEE
County, Arizona. This claim is 1450 feet in length and 600 feet in width.

19.97 Total Claim Acreage. This claim runs from the location monument on which this location notice
is posted on the centerline of the claim approximately 10 feet in a WEST direction to the WEST
end line and 1440 feet in a EAST direction to the EAST end line. This claim is marked by six
monuments, one at each corner and one at the center of each end line of the claim.

The location monument on which this notice is posted is situated within Section 14, Township 4
S, Range 28 E, Gila Salt River Base and Meridian, Arizona and this claim encompasses portions
of the following quarter section(s), section(s), Township(s) and Range(s) SW 1/4 SECTION 13 AND
THE SE 1/4 SECTION 14, T4S - R28E

Gila Salt River Base and Meridian, Arizona.

The locality of this claim with reference to some natural object or permanent monument and additional information
(if any) concerning its locality are as follows: THE NW CORNER OF THIS CLAIM IS
6100 FEET NORTH AND 5770 FEET WEST OF THE SE CORNER OF SECTION 24,
T4S - R28E

_____ The above information is shown on the attached map.

DATED AND POSTED on the ground this 28th day of NOVEMBER, 2017.

LOCATOR(s) AGENT

Print Name(s) ENTELLUS, INC. - DANIEL FRANCETIC, RLS

Signature(s) *Daniel Francetic*

AHC448428

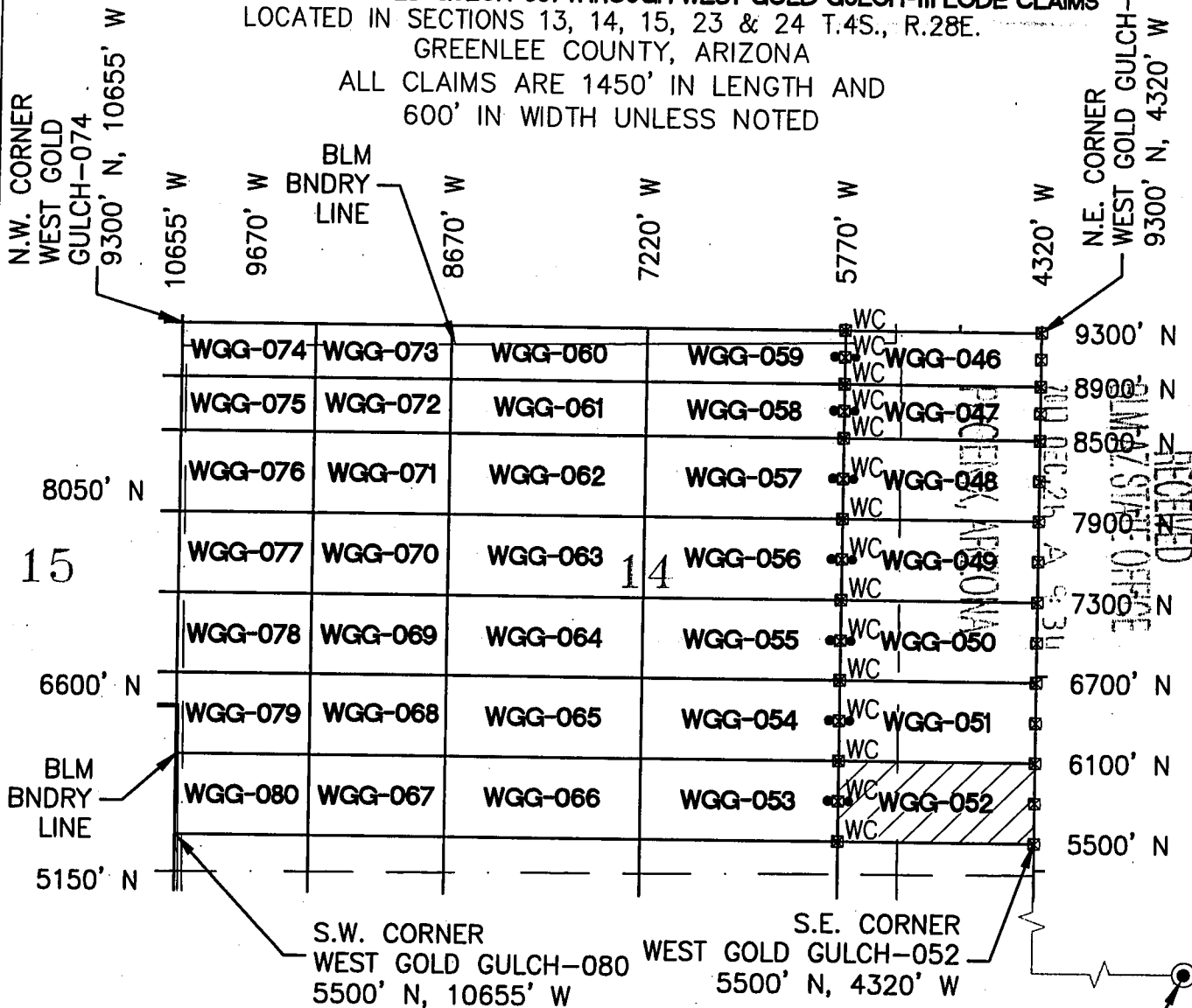
Form MCF100
Revised July 2014

WEST GOLD GULCH - 052 CLAIM

LOCATION OF WEST GOLD GULCH-001 THROUGH WEST GOLD GULCH-111 LODE CLAIMS
 LOCATED IN SECTIONS 13, 14, 15, 23 & 24 T.4S., R.28E.

GREENLEE COUNTY, ARIZONA

ALL CLAIMS ARE 1450' IN LENGTH AND
 600' IN WIDTH UNLESS NOTED

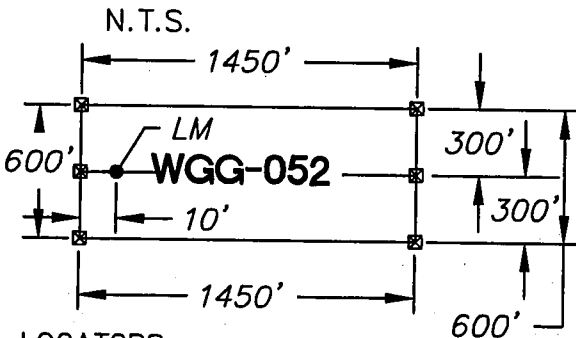


S.W. CORNER
 WEST GOLD GULCH-080
 5500' N, 10655' W

S.E. CORNER
 WEST GOLD GULCH-052
 5500' N, 4320' W

SEC. COR.
 24 & 25 T4S-R28E
 19 & 30 T4S-R29E
 0'N, 0'W

23



0' 1200' 2400'



☒ INDICATES END CENTER OR CORNER
 OF LODE CLAIM. SET 2"x2"x5' WOODEN
 POST (TYPICAL)

● INDICATES LOCATION MONUMENT.
 SET 2"x2"x5' WOODEN POST
 WITH PLASTIC BOTTLE
 (TYPICAL)

LOCATORS:
 FREEPORT MINERALS CORP.
 333 N. CENTRAL AVENUE
 PHOENIX, AZ 85004

CLAIM ACREAGE = 19.97 AC
 WC = WITNESS CORNER

Entellus™
 3033 N. 44th Street Suite 250
 Phoenix, AZ 85018
 Tel 602.244.2566
 Fax 602.244.8947
 Website: www.Entellus.com

AHC448428

LOCATION NOTICE FOR LODE MINING CLAIM

Amendment BLM Serial # _____

NOTICE IS HEREBY GIVEN that the WEST GOLD GULCH-053
_____ lode mining claim has been located
by FREEPORT MINERALS CORP whose current mailing
address is 333 NORTH CENTRAL AVENUE
PHOENIX, AZ 85004

RECEIVED
BLM AZ STATE OFFICE
PHOENIX, ARIZONA
2011 DEC 26 A 9 34
BLM
Date
Stamp

The general course of this claim is EAST - WEST and it is situated in GREENLEE
County, Arizona. This claim is 1450 feet in length and 600 feet in width.

19.97 Total Claim Acreage. This claim runs from the location monument on which this location notice
is posted on the centerline of the claim approximately 1440 feet in a WEST direction to the WEST
end line and 10 feet in a EAST direction to the EAST end line. This claim is marked by
three witness corner monuments located at the east end line of the claim.

The location monument on which this notice is posted is situated within Section 14, Township 4
S, Range 28 E, Gila Salt River Base and Meridian, Arizona and this claim encompasses portions
of the following quarter section(s), section(s), Township(s) and Range(s) SE 1/4 SECTION 14,
T4S - R28E

Gila Salt River Base and Meridian, Arizona.

The locality of this claim with reference to some natural object or permanent monument and additional information
(if any) concerning its locality are as follows: THE NW CORNER OF THIS CLAIM IS
6100 FEET NORTH AND 7220 FEET WEST OF THE SE CORNER OF SECTION 24,
T4S - R28E

_____ The above information is shown on the attached map.
DATED AND POSTED on the ground this 28th day of NOVEMBER, 2017.

LOCATOR(s) AGENT

Print Name(s) ENTELLUS, INC. - DANIEL FRANCETIC, RLS

Signature(s) *Daniel G. Francetic*

Form MCF100
Revised July 2014

This form is available from the Arizona Geological Survey and may be reproduced.

AHC448429

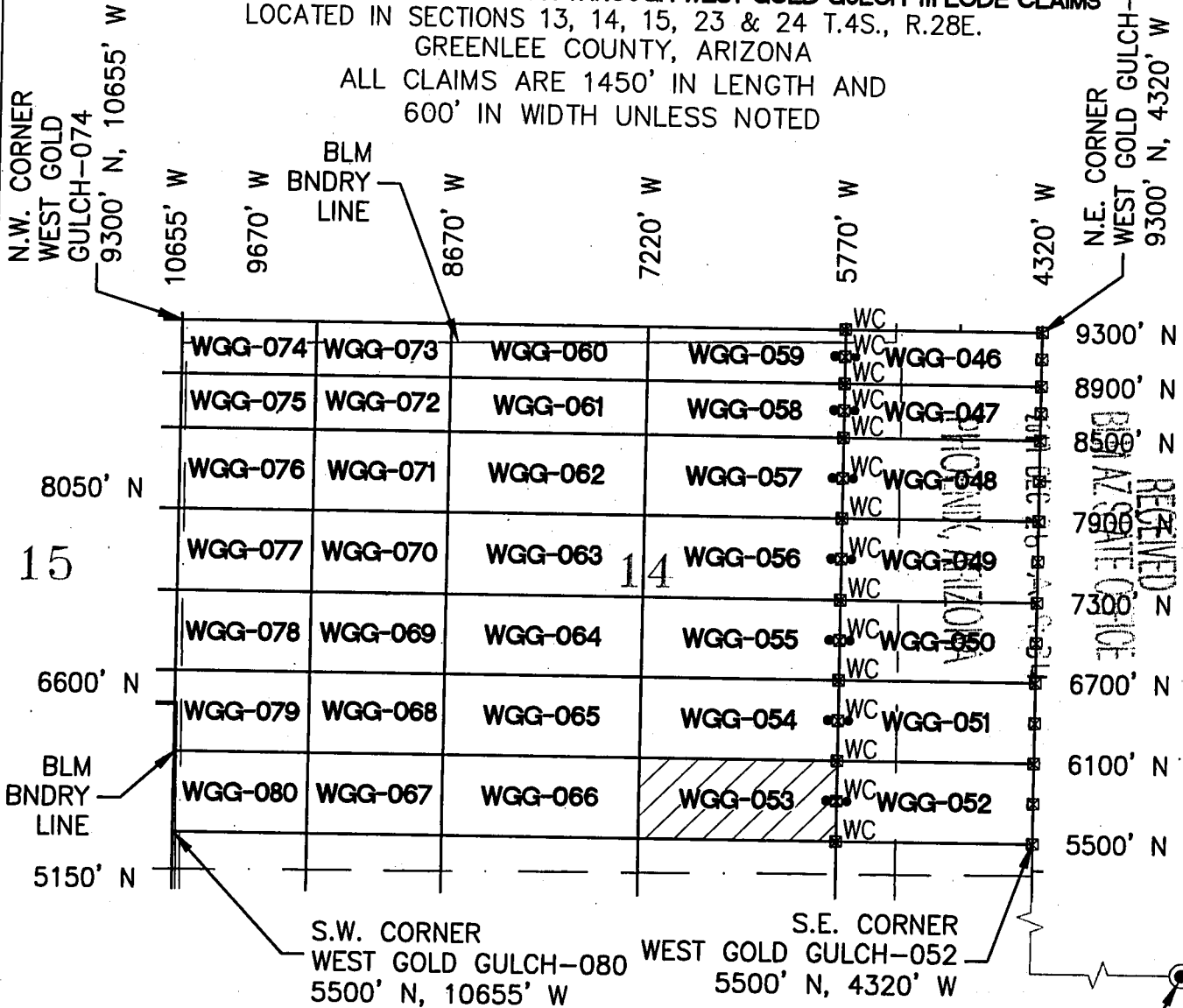
WEST GOLD GULCH - 053 CLAIM

LOCATION OF WEST GOLD GULCH-001 THROUGH WEST GOLD GULCH-111 LODE CLAIMS

LOCATED IN SECTIONS 13, 14, 15, 23 & 24 T.4S., R.28E.

GREENLEE COUNTY, ARIZONA

ALL CLAIMS ARE 1450' IN LENGTH AND 600' IN WIDTH UNLESS NOTED



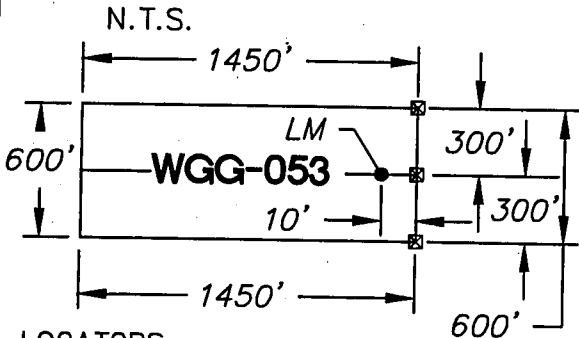
S.W. CORNER WEST GOLD GULCH-080
5500' N, 10655' W

S.E. CORNER WEST GOLD GULCH-052
5500' N, 4320' W

SEC. COR.
24 & 25 T4S-R28E
19 & 30 T4S-R29E
0'N, 0'W

23

AHC448429



0' 1200' 2400'



- ☒ INDICATES END CENTER OR CORNER OF LODE CLAIM. SET 2"x2"x5' WOODEN POST (TYPICAL)
- INDICATES LOCATION MONUMENT. SET 2"x2"x5' WOODEN POST WITH PLASTIC BOTTLE (TYPICAL)

LOCATORS:
FREEPORT MINERALS CORP.
333 N. CENTRAL AVENUE
PHOENIX, AZ 85004

CLAIM ACREAGE = 19.97 AC
WC = WITNESS CORNER

Entellus™
3033 N. 44th Street Suite 250
Phoenix, AZ 85018
Tel 602.244.2566
Fax 602.244.8947
Website: www.Entellus.com




LOCATION NOTICE FOR LODE MINING CLAIM

Amendment BLM Serial # _____

NOTICE IS HEREBY GIVEN that the WEST GOLD GULCH-054

_____ lode mining claim has been located
by FREEPORT MINERALS CORP whose current mailing
address is 333 NORTH CENTRAL AVENUE
PHOENIX, AZ 85004



The general course of this claim is EAST - WEST and it is situated in GREENLEE
County, Arizona. This claim is 1450 feet in length and 600 feet in width.

19.97 Total Claim Acreage. This claim runs from the location monument on which this location notice
is posted on the centerline of the claim approximately 1440 feet in a WEST direction to the WEST
end line and 10 feet in a EAST direction to the EAST end line. This claim is marked by
three witness corner monuments located at the east end line of the claim.

The location monument on which this notice is posted is situated within Section 14, Township 4
S, Range 28 E, Gila Salt River Base and Meridian, Arizona and this claim encompasses portions
of the following quarter section(s), section(s), Township(s) and Range(s) SE 1/4 SECTION 14,
T4S - R28E

Gila Salt River Base and Meridian, Arizona.

The locality of this claim with reference to some natural object or permanent monument and additional information
(if any) concerning its locality are as follows: THE NW CORNER OF THIS CLAIM IS
6700 FEET NORTH AND 7220 FEET WEST OF THE SE CORNER OF SECTION 24,
T4S - R28E

_____ The above information is shown on the attached map.
DATED AND POSTED on the ground this 29th day of NOVEMBER, 2017.

LOCATOR(s) AGENT
Print Name(s) ENTELLUS, INC. - DANIEL FRANCETIC, RLS
Signature(s) *Daniel Francetic*

AHC448430

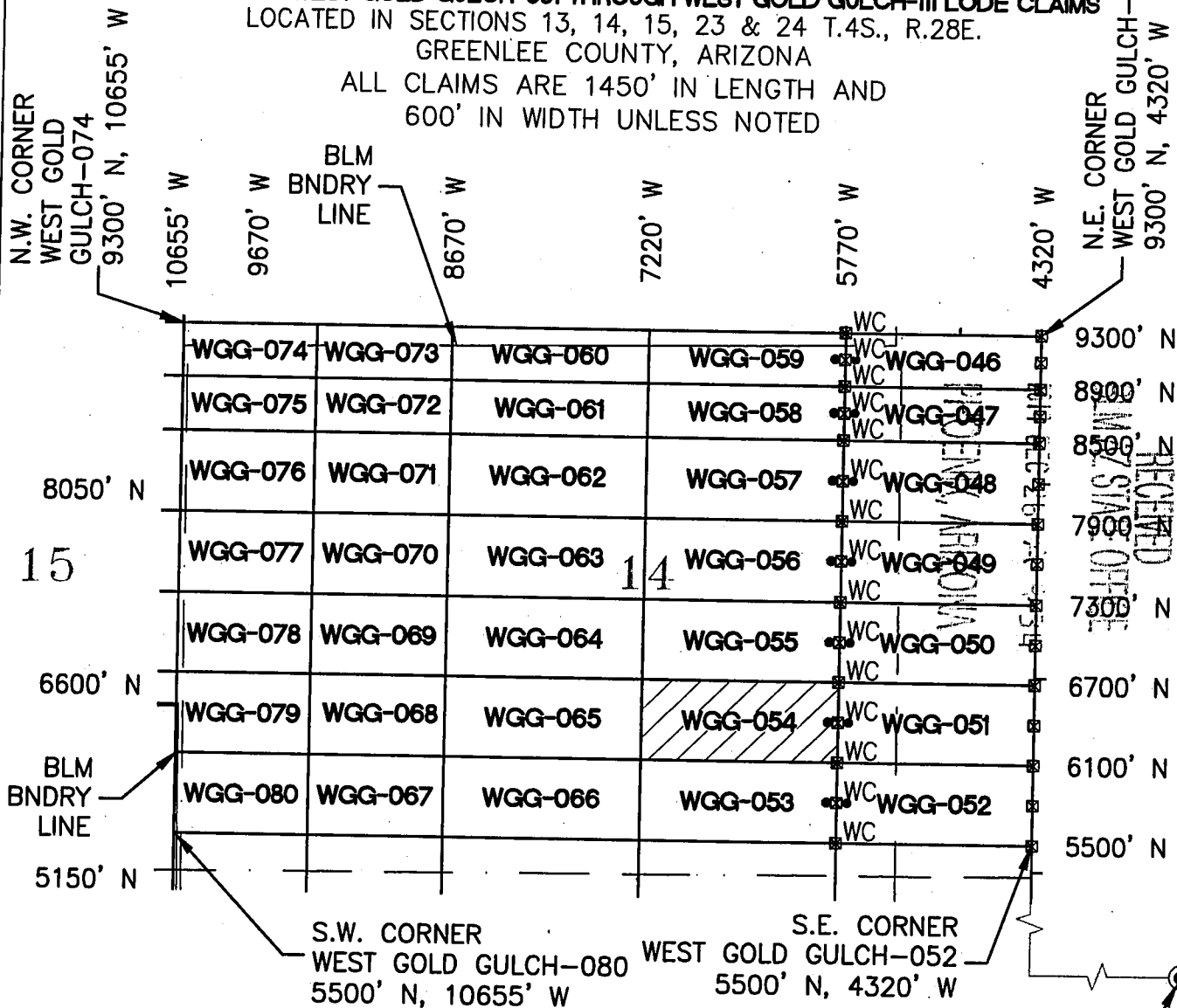
WEST GOLD GULCH - 054 CLAIM

LOCATION OF WEST GOLD GULCH-001 THROUGH WEST GOLD GULCH-111 LODE CLAIMS

LOCATED IN SECTIONS 13, 14, 15, 23 & 24 T.4S., R.28E.

GREENLEE COUNTY, ARIZONA

ALL CLAIMS ARE 1450' IN LENGTH AND 600' IN WIDTH UNLESS NOTED

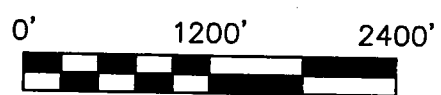
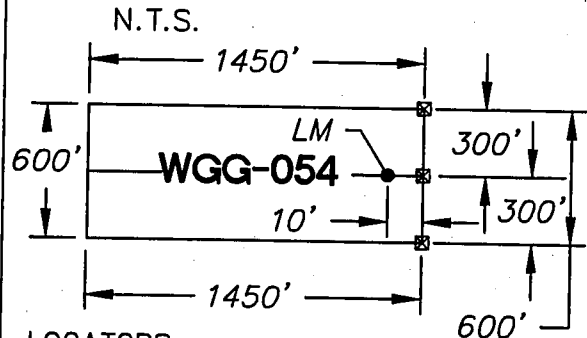


S.W. CORNER WEST GOLD GULCH-080
5500' N, 10655' W

S.E. CORNER WEST GOLD GULCH-052
5500' N, 4320' W

23

SEC. COR.
24 & 25 T4S-R28E
19 & 30 T4S-R29E
0'N, 0'W



- ☒ INDICATES END CENTER OR CORNER OF LODE CLAIM. SET 2"x2"x5' WOODEN POST (TYPICAL)
- INDICATES LOCATION MONUMENT. SET 2"x2"x5' WOODEN POST WITH PLASTIC BOTTLE (TYPICAL)

LOCATORS:
FREEPORT MINERALS CORP.
333 N. CENTRAL AVENUE
PHOENIX, AZ 85004

CLAIM ACREAGE = 19.97 AC
WC = WITNESS CORNER

Entellus™
3033 N. 44th Street Suite 250
Phoenix, AZ 85018
Tel 602.244.2566
Fax 602.244.8947
Website: www.Entellus.com

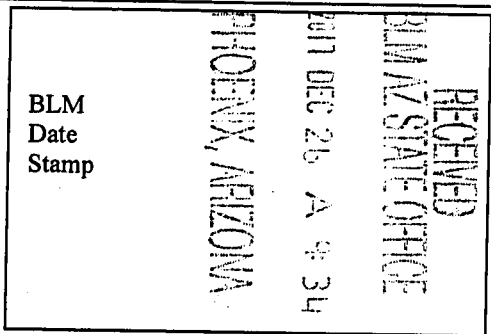
AH0448430

LOCATION NOTICE FOR LODE MINING CLAIM

Amendment BLM Serial # _____

NOTICE IS HEREBY GIVEN that the WEST GOLD GULCH-055

_____ lode mining claim has been located
by FREEPORT MINERALS CORP whose current mailing
address is 333 NORTH CENTRAL AVENUE
PHOENIX, AZ 85004



The general course of this claim is EAST - WEST and it is situated in GREENLEE
County, Arizona. This claim is 1450 feet in length and 600 feet in width.

19.97 Total Claim Acreage. This claim runs from the location monument on which this location notice
is posted on the centerline of the claim approximately 1440 feet in a WEST direction to the WEST
end line and 10 feet in a EAST direction to the EAST end line. This claim is marked by
three witness corner monuments located at the east end line of the claim.

The location monument on which this notice is posted is situated within Section 14, Township 4
S, Range 28 E, Gila Salt River Base and Meridian, Arizona and this claim encompasses portions
of the following quarter section(s), section(s), Township(s) and Range(s) SE 1/4 SECTION 14,
T4S - R28E

Gila Salt River Base and Meridian, Arizona.

The locality of this claim with reference to some natural object or permanent monument and additional information
(if any) concerning its locality are as follows: THE NW CORNER OF THIS CLAIM IS
7300 FEET NORTH AND 7220 FEET WEST OF THE SE CORNER OF SECTION 24,
T4S - R28E

_____ The above information is shown on the attached map.
DATED AND POSTED on the ground this 29th day of NOVEMBER, 2017.

LOCATOR(s) AGENT

Print Name(s) ENTELLUS, INC. - DANIEL FRANCETIC, RLS

Signature(s) *Daniel G. Francetic*

AHC448431

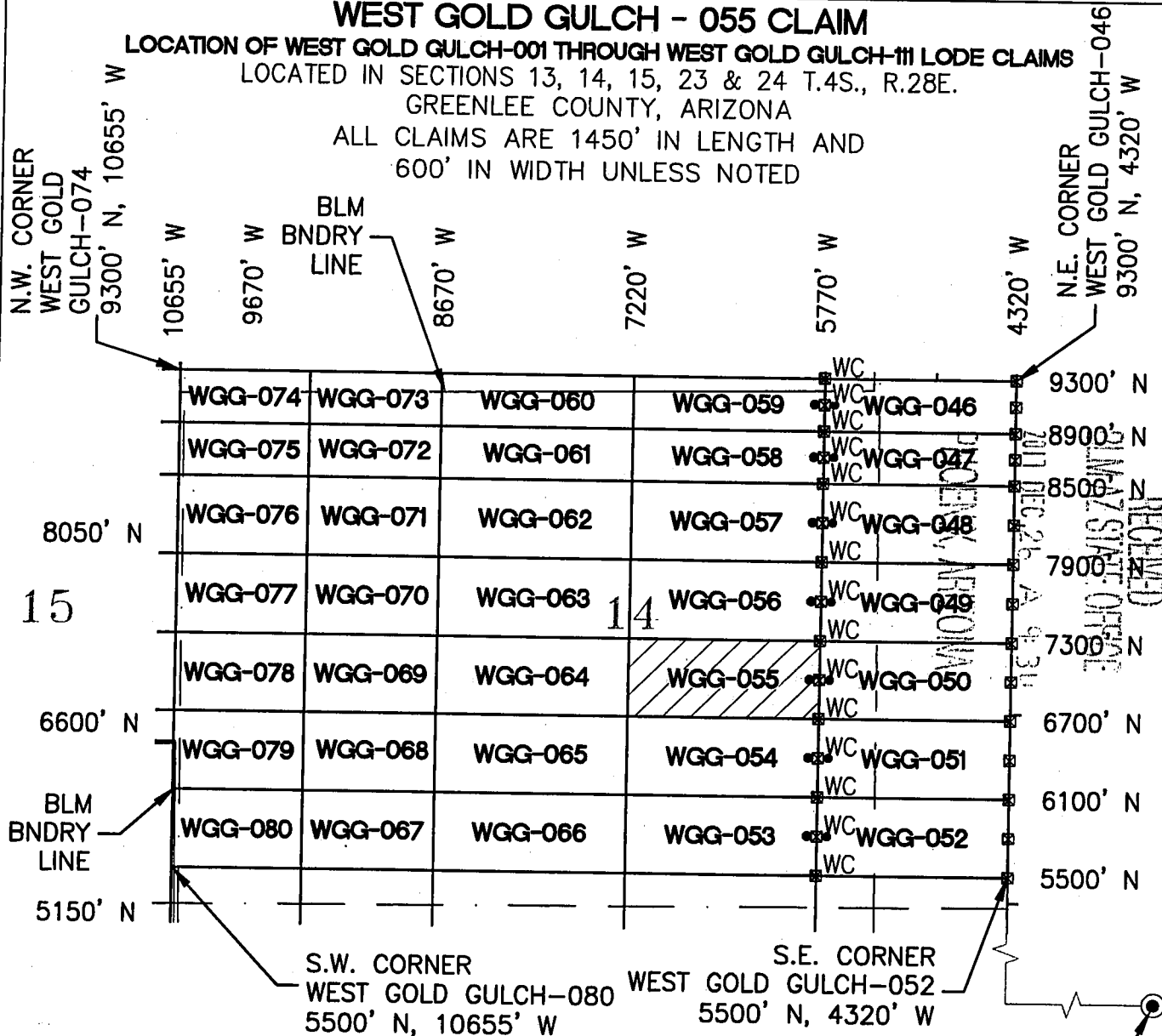
WEST GOLD GULCH - 055 CLAIM

LOCATION OF WEST GOLD GULCH-001 THROUGH WEST GOLD GULCH-111 LODE CLAIMS

LOCATED IN SECTIONS 13, 14, 15, 23 & 24 T.4S., R.28E.


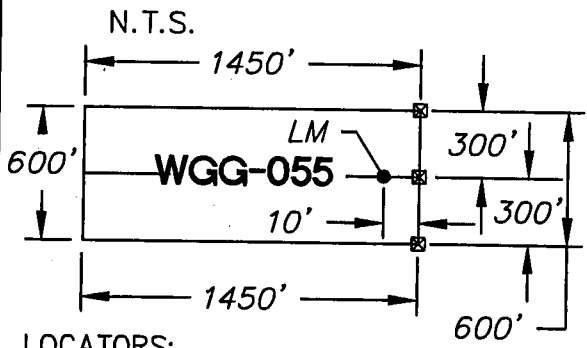
GREENLEE COUNTY, ARIZONA

ALL CLAIMS ARE 1450' IN LENGTH AND 600' IN WIDTH UNLESS NOTED



23

SEC. COR.
24 & 25 T4S-R28E
19 & 30 T4S-R29E
0'N, 0'W



- ☒ INDICATES END CENTER OR CORNER OF LODE CLAIM. SET 2"x2"x5' WOODEN POST (TYPICAL)
- INDICATES LOCATION MONUMENT. SET 2"x2"x5' WOODEN POST WITH PLASTIC BOTTLE (TYPICAL)

LOCATORS:
FREEPORT MINERALS CORP.
333 N. CENTRAL AVENUE
PHOENIX, AZ 85004

CLAIM ACREAGE = 19.97 AC
WC = WITNESS CORNER

Entellus™
3033 N. 44th Street Suite 250
Phoenix, AZ 85018
Tel 602.244.2566
Fax 602.244.8947
Website: www.Entellus.com

AHC448431


RECEIVED
AZ STATE OFFICE
JAN 26 2006

LOCATION NOTICE FOR LODE MINING CLAIM

Amendment BLM Serial # _____

NOTICE IS HEREBY GIVEN that the WEST GOLD GULCH-056

_____ lode mining claim has been located
by FREEPORT MINERALS CORP whose current mailing
address is 333 NORTH CENTRAL AVENUE
PHOENIX, AZ 85004



The general course of this claim is EAST - WEST and it is situated in GREENLEE
County, Arizona. This claim is 1450 feet in length and 600 feet in width.

19.97 Total Claim Acreage. This claim runs from the location monument on which this location notice
is posted on the centerline of the claim approximately 1440 feet in a WEST direction to the WEST
end line and 10 feet in a EAST direction to the EAST end line. This claim is marked by
three witness corner monuments located at the east end line of the claim.

The location monument on which this notice is posted is situated within Section 14, Township 4
S, Range 28 E, Gila Salt River Base and Meridian, Arizona and this claim encompasses portions
of the following quarter section(s), section(s), Township(s) and Range(s) NE 1/4 AND SE 1/4
SECTION 14, T4S - R28E

Gila Salt River Base and Meridian, Arizona.

The locality of this claim with reference to some natural object or permanent monument and additional information
(if any) concerning its locality are as follows: THE NW CORNER OF THIS CLAIM IS
7900 FEET NORTH AND 7220 FEET WEST OF THE SE CORNER OF SECTION 24,
T4S - R28E

_____ The above information is shown on the attached map.

DATED AND POSTED on the ground this 29th day of NOVEMBER, 2017.

LOCATOR(s) AGENT

Print Name(s) ENTELLUS, INC. - DANIEL FRANCETIC, RLS

Signature(s) *Daniel G. Francetic*

Form MCF100
Revised July 2014

AN C 4 4 8 4 3 2

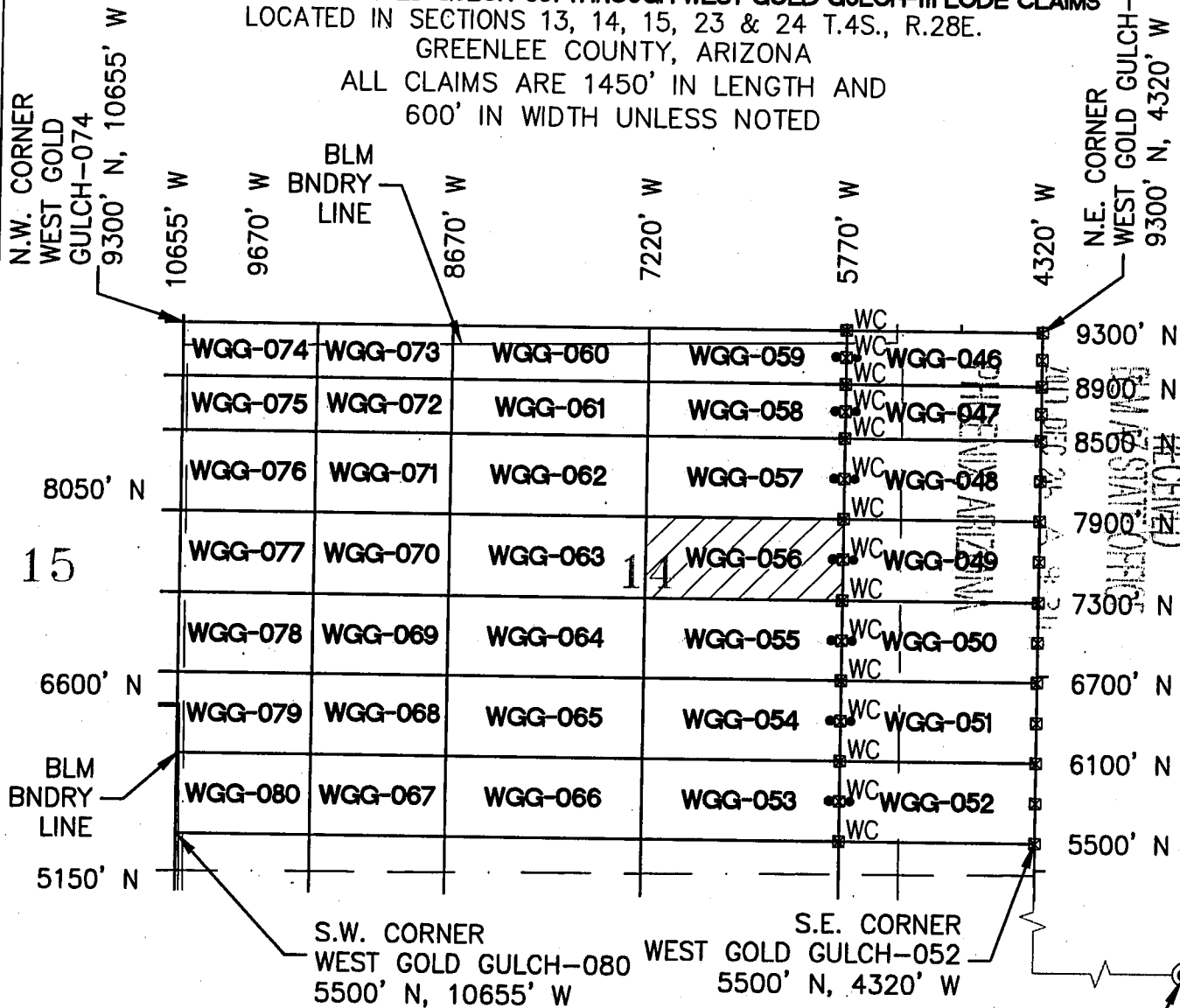
WEST GOLD GULCH - 056 CLAIM

LOCATION OF WEST GOLD GULCH-001 THROUGH WEST GOLD GULCH-111 LODE CLAIMS

LOCATED IN SECTIONS 13, 14, 15, 23 & 24 T.4S., R.28E.

GREENLEE COUNTY, ARIZONA


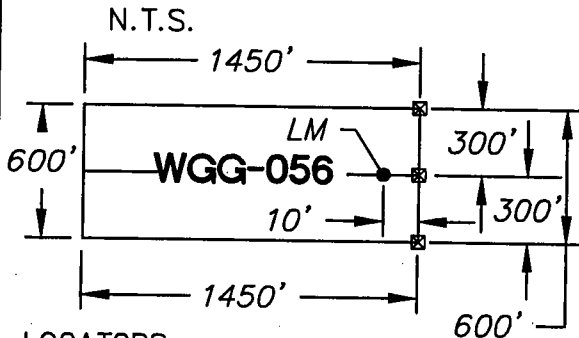
ALL CLAIMS ARE 1450' IN LENGTH AND 600' IN WIDTH UNLESS NOTED



23

SEC. COR.
24 & 25 T4S-R28E
19 & 30 T4S-R29E
0'N, 0'W

AHC448432



- ☒ INDICATES END CENTER OR CORNER OF LODE CLAIM. SET 2"x2"x5' WOODEN POST (TYPICAL)
- INDICATES LOCATION MONUMENT. SET 2"x2"x5' WOODEN POST WITH PLASTIC BOTTLE (TYPICAL)

LOCATORS:
FREEPORT MINERALS CORP.
333 N. CENTRAL AVENUE
PHOENIX, AZ 85004

CLAIM ACREAGE = 19.97 AC
WC = WITNESS CORNER

Entellus™
3033 N. 44th Street Suite 250
Phoenix, AZ 85018
Tel 602.244.2566
Fax 602.244.8947
Website: www.Entellus.com

LOCATION NOTICE FOR LODE MINING CLAIM

Amendment BLM Serial # _____

NOTICE IS HEREBY GIVEN that the WEST GOLD GULCH-057

_____ lode mining claim has been located
by FREEPORT MINERALS CORP whose current mailing
address is 333 NORTH CENTRAL AVENUE
PHOENIX, AZ 85004

RECEIVED
BLM AZ STATE OFFICE
2017 DEC 26 A 9:34
PHOENIX, ARIZONA
BLM
Date
Stamp

The general course of this claim is EAST - WEST and it is situated in GREENLEE
County, Arizona. This claim is 1450 feet in length and 600 feet in width.

19.97 Total Claim Acreage. This claim runs from the location monument on which this location notice
is posted on the centerline of the claim approximately 1440 feet in a WEST direction to the WEST
end line and 10 feet in a EAST direction to the EAST end line. This claim is marked by
three witness corner monuments located at the east end line of the claim.

The location monument on which this notice is posted is situated within Section 14, Township 4
S, Range 28 E, Gila Salt River Base and Meridian, Arizona and this claim encompasses portions
of the following quarter section(s), section(s), Township(s) and Range(s) NE 1/4 SECTION 14,
T4S - R28E

Gila Salt River Base and Meridian, Arizona.

The locality of this claim with reference to some natural object or permanent monument and additional information
(if any) concerning its locality are as follows: THE NW CORNER OF THIS CLAIM IS
8500 FEET NORTH AND 7220 FEET WEST OF THE SE CORNER OF SECTION 24,
T4S - R28E

_____ The above information is shown on the attached map.

DATED AND POSTED on the ground this 29th day of NOVEMBER, 2017.

LOCATOR(s) AGENT

Print Name(s) ENTELLUS, INC. - DANIEL FRANCETIC, RLS

Signature(s) *Daniel G. Francetic*

Form MCF100
Revised July 2014

This form is available from the Arizona Geological Survey and may be reproduced.

AMC448433

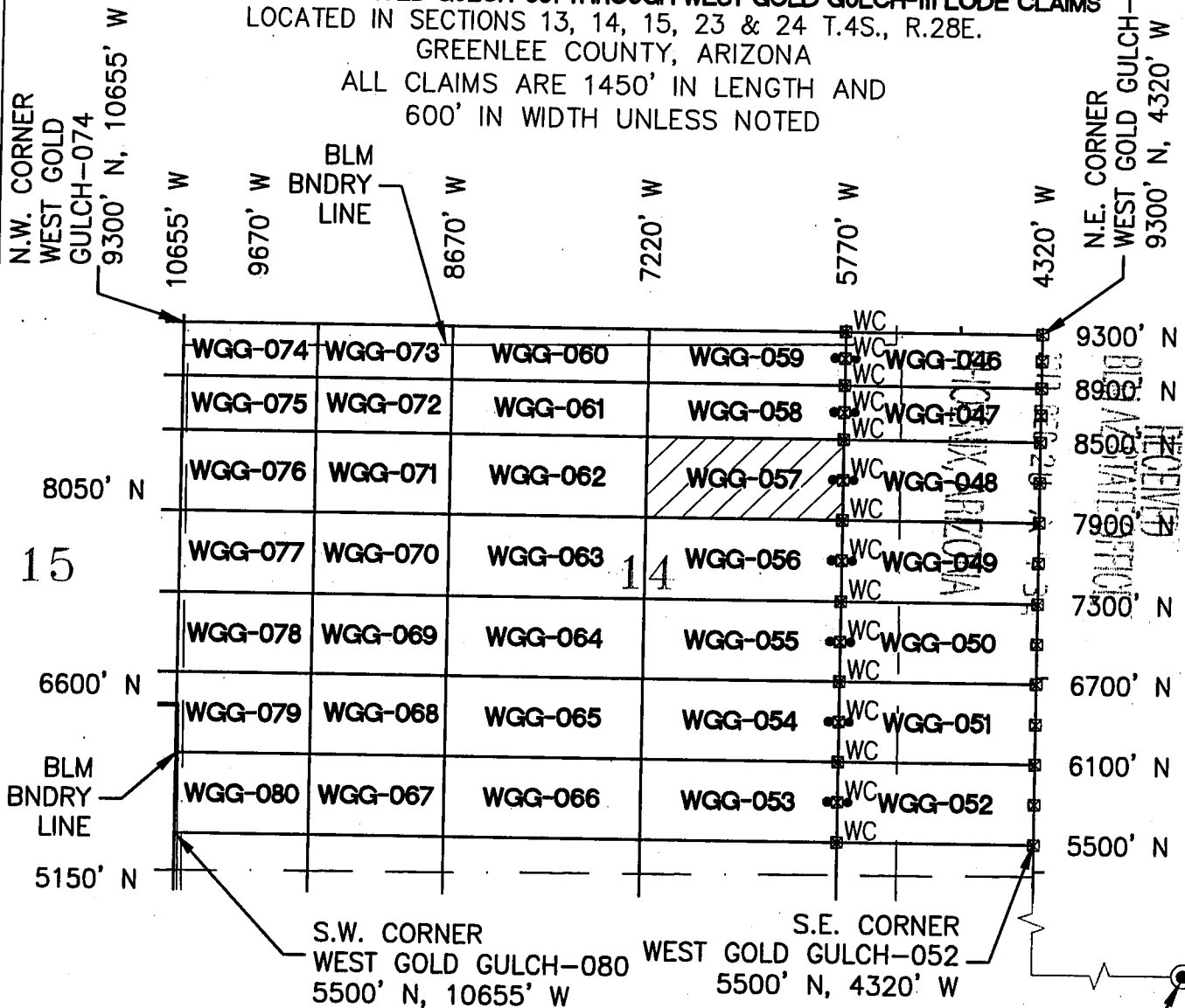
WEST GOLD GULCH - 057 CLAIM

LOCATION OF WEST GOLD GULCH-001 THROUGH WEST GOLD GULCH-111 LODE CLAIMS

LOCATED IN SECTIONS 13, 14, 15, 23 & 24 T.4S., R.28E.

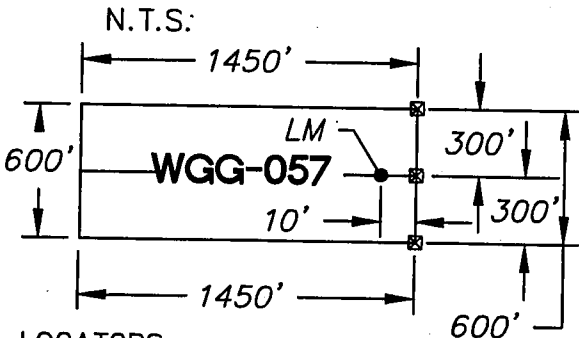
GREENLEE COUNTY, ARIZONA

ALL CLAIMS ARE 1450' IN LENGTH AND 600' IN WIDTH UNLESS NOTED



23

SEC. COR.
24 & 25 T4S-R28E
19 & 30 T4S-R29E
0'N, 0'W



0' 1200' 2400'



☒ INDICATES END CENTER OR CORNER OF LODE CLAIM. SET 2"x2"x5' WOODEN POST (TYPICAL)

● INDICATES LOCATION MONUMENT. SET 2"x2"x5' WOODEN POST WITH PLASTIC BOTTLE (TYPICAL)

LOCATORS:
FREEPORT MINERALS CORP.
333 N. CENTRAL AVENUE
PHOENIX, AZ 85004

CLAIM ACREAGE = 19.97 AC
WC = WITNESS CORNER

Entellus™
3033 N. 44th Street Suite 250
Phoenix, AZ 85018
Tel 602.244.2566
Fax 602.244.8947
Website: www.Entellus.com


AN0448433

LOCATION NOTICE FOR LODE MINING CLAIM

Amendment BLM Serial # _____

NOTICE IS HEREBY GIVEN that the WEST GOLD GULCH-058

_____ lode mining claim has been located by FREEPORT MINERALS CORP whose current mailing address is 333 NORTH CENTRAL AVENUE PHOENIX, AZ 85004



The general course of this claim is EAST - WEST and it is situated in GREENLEE County, Arizona. This claim is 1450 feet in length and 400 feet in width.

13.31 Total Claim Acreage. This claim runs from the location monument on which this location notice is posted on the centerline of the claim approximately 1440 feet in a WEST direction to the WEST end line and 10 feet in a EAST direction to the EAST end line. This claim is marked by three witness corner monuments located at the east end line of the claim.

The location monument on which this notice is posted is situated within Section 14, Township 4 S, Range 28 E, Gila Salt River Base and Meridian, Arizona and this claim encompasses portions of the following quarter section(s), section(s), Township(s) and Range(s) NE 1/4 SECTION 14, T4S - R28E

Gila Salt River Base and Meridian, Arizona.

The locality of this claim with reference to some natural object or permanent monument and additional information (if any) concerning its locality are as follows: THE NW CORNER OF THIS CLAIM IS 8900 FEET NORTH AND 7220 FEET WEST OF THE SE CORNER OF SECTION 24, T4S - R28E

_____ The above information is shown on the attached map. DATED AND POSTED on the ground this 29th day of NOVEMBER, 2017.

LOCATOR(s) AGENT

Print Name(s) ENTELLUS, INC. - DANIEL FRANCETIC, RLS

Signature(s) Daniel G. Francetic

AMC 448434

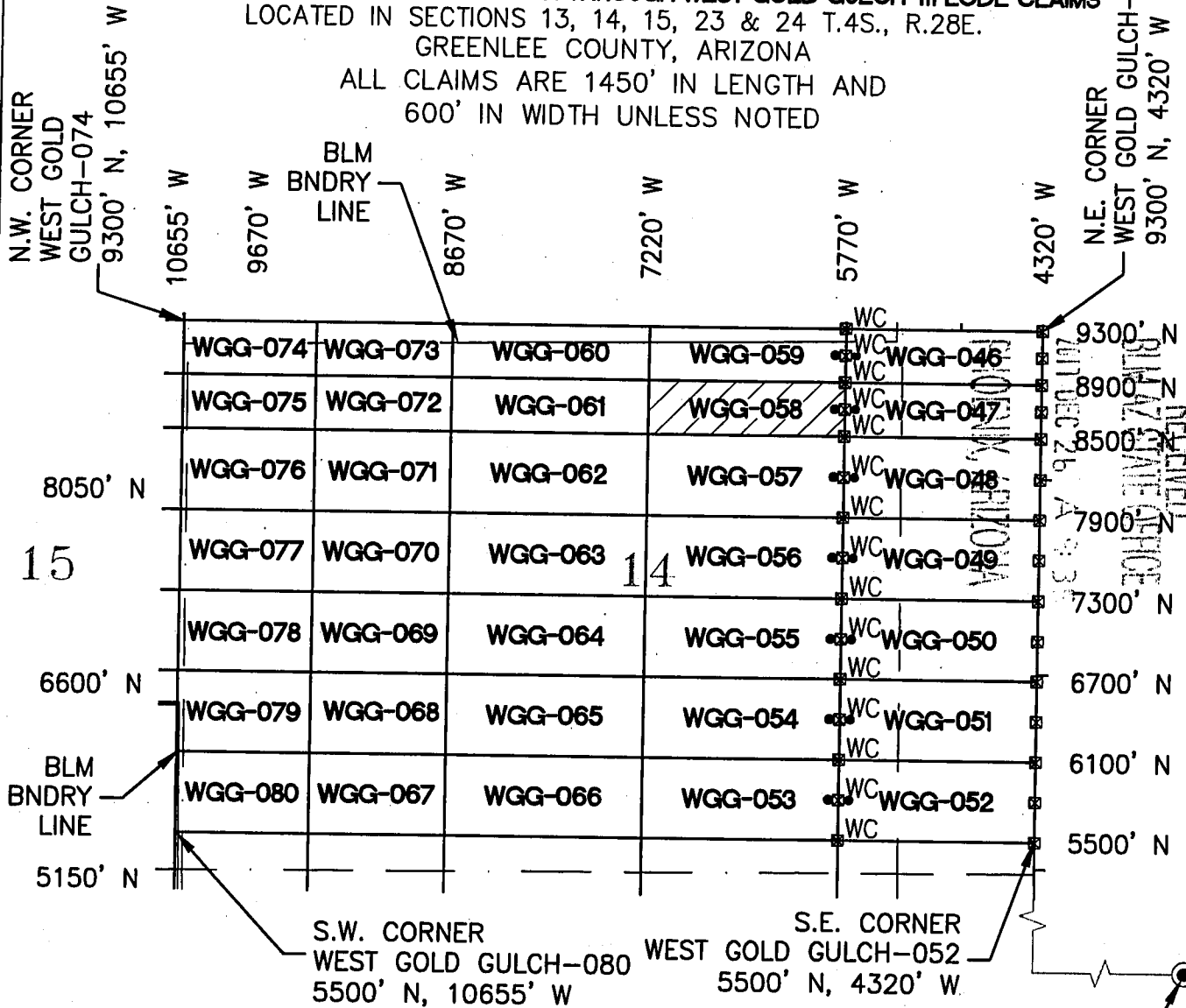
WEST GOLD GULCH - 058 CLAIM

LOCATION OF WEST GOLD GULCH-001 THROUGH WEST GOLD GULCH-111 LODE CLAIMS

LOCATED IN SECTIONS 13, 14, 15, 23 & 24 T.4S., R.28E.

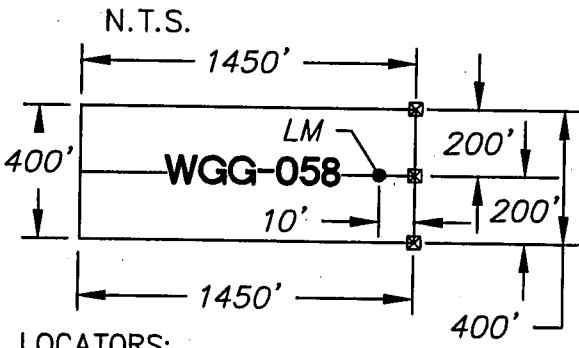
GREENLEE COUNTY, ARIZONA

ALL CLAIMS ARE 1450' IN LENGTH AND 600' IN WIDTH UNLESS NOTED



23

SEC. COR.
24 & 25 T4S-R28E
19 & 30 T4S-R29E
0'N, 0'W



0' 1200' 2400'



- ☒ INDICATES END CENTER OR CORNER OF LODE CLAIM. SET 2"x2"x5' WOODEN POST (TYPICAL)
- INDICATES LOCATION MONUMENT. SET 2"x2"x5' WOODEN POST WITH PLASTIC BOTTLE (TYPICAL)

LOCATORS:
FREEPORT MINERALS CORP.
333 N. CENTRAL AVENUE
PHOENIX, AZ 85004

CLAIM ACREAGE = 13.31 AC
WC = WITNESS CORNER

Entellus™
3033 N. 44th Street Suite 250
Phoenix, AZ 85018
Tel 602.244.2566
Fax 602.244.8947
Website: www.Entellus.com

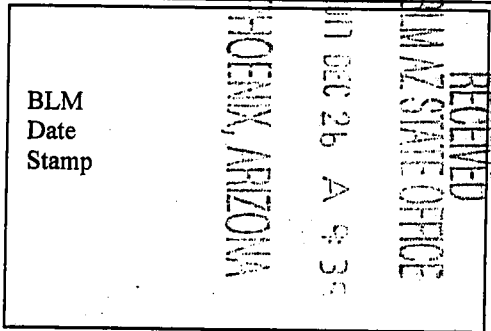
AHC 448434

LOCATION NOTICE FOR LODE MINING CLAIM

Amendment BLM Serial # _____

NOTICE IS HEREBY GIVEN that the WEST GOLD GULCH-059

_____ lode mining claim has been located
by FREEPORT MINERALS CORP whose current mailing
address is 333 NORTH CENTRAL AVENUE
PHOENIX, AZ 85004



The general course of this claim is EAST - WEST and it is situated in GREENLEE
County, Arizona. This claim is 1450 feet in length and 400 feet in width.

13.31 Total Claim Acreage. This claim runs from the location monument on which this location notice
is posted on the centerline of the claim approximately 1440 feet in a WEST direction to the WEST
end line and 10 feet in a EAST direction to the EAST end line. This claim is marked by
three witness corner monuments located at the east end line of the claim.

The location monument on which this notice is posted is situated within Section 14, Township 4
S, Range 28 E, Gila Salt River Base and Meridian, Arizona and this claim encompasses portions
of the following quarter section(s), section(s), Township(s) and Range(s) NE 1/4 SECTION 14,
T4S - R28E

Gila Salt River Base and Meridian, Arizona.

The locality of this claim with reference to some natural object or permanent monument and additional information
(if any) concerning its locality are as follows: THE NW CORNER OF THIS CLAIM IS
9300 FEET NORTH AND 7220 FEET WEST OF THE SE CORNER OF SECTION 24,
T4S - R28E

_____ The above information is shown on the attached map.
DATED AND POSTED on the ground this 30th day of NOVEMBER, 2017.

LOCATOR(s) AGENT

Print Name(s) ENTELLUS, INC. - DANIEL FRANCETIC, RLS

Signature(s) Daniel S. Francetic

Form MCF100
Revised July 2014

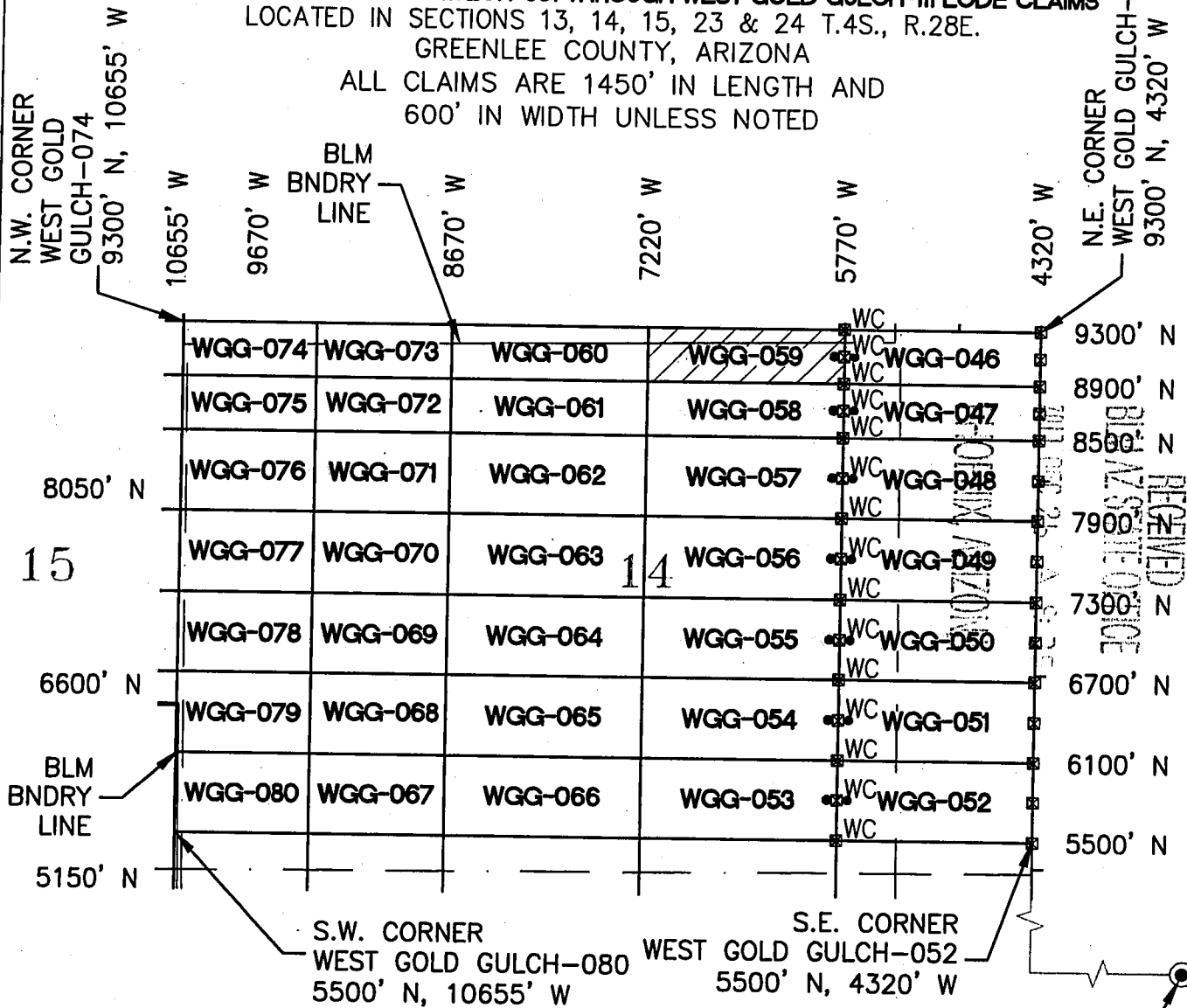
This form is available from the Arizona Geological Survey and may be reproduced.

AMC448435

WEST GOLD GULCH - 059 CLAIM

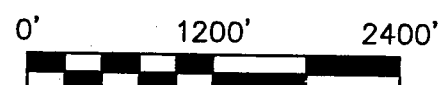
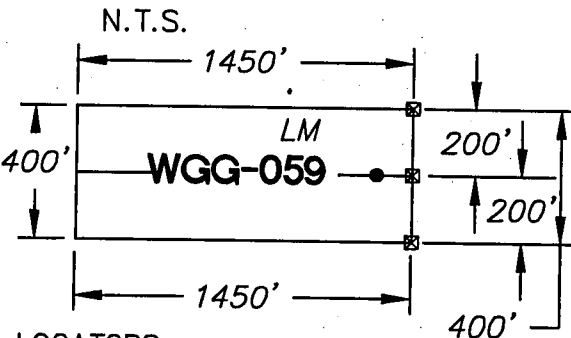
LOCATION OF WEST GOLD GULCH-001 THROUGH WEST GOLD GULCH-111 LODE CLAIMS
 LOCATED IN SECTIONS 13, 14, 15, 23 & 24 T.4S., R.28E.
 GREENLEE COUNTY, ARIZONA

ALL CLAIMS ARE 1450' IN LENGTH AND
 600' IN WIDTH UNLESS NOTED



RECEIVED
 BUREAU OF LAND MANAGEMENT
 PHOENIX, ARIZONA
 10/15/2004

ANCH448435



- ☒ INDICATES END CENTER OR CORNER OF LODE CLAIM. SET 2"x2"x5' WOODEN POST (TYPICAL)
- INDICATES LOCATION MONUMENT. SET 2"x2"x5' WOODEN POST WITH PLASTIC BOTTLE (TYPICAL)

LOCATORS:
 FREEPORT MINERALS CORP.
 333 N. CENTRAL AVENUE
 PHOENIX, AZ 85004

CLAIM ACREAGE = 13.31 AC
 WC = WITNESS CORNER

Entellus™
 3033 N. 44th Street Suite 250
 Phoenix, AZ 85018
 Tel 602.244.2566
 Fax 602.244.8947
 Website: www.Entellus.com

LOCATION NOTICE FOR LODE MINING CLAIM

Amendment BLM Serial # _____

NOTICE IS HEREBY GIVEN that the WEST GOLD GULCH-060

_____ lode mining claim has been located
by FREEPORT MINERALS CORP whose current mailing
address is 333 NORTH CENTRAL AVENUE
PHOENIX, AZ 85004

RECEIVED
BLM AZ STATE OFFICE
2017 DEC 26 A 9 3
PHOENIX, ARIZONA
BLM
Date
Stamp

The general course of this claim is EAST - WEST and it is situated in GREENLEE
County, Arizona. This claim is 1450 feet in length and 400 feet in width.

13.31 Total Claim Acreage. This claim runs from the location monument on which this location notice
is posted on the centerline of the claim approximately 1440 feet in a WEST direction to the EAST
end line and 2890 feet in a WEST direction to the WEST end line. This claim is marked by
three witness corner monuments located 1450 feet east of the east end line of the claim.

The location monument on which this notice is posted is situated within Section 14, Township 4
S, Range 28 E, Gila Salt River Base and Meridian, Arizona and this claim encompasses portions
of the following quarter section(s), section(s), Township(s) and Range(s) NE 1/4 AND NW 1/4
SECTION 14, T4S - R28E

Gila Salt River Base and Meridian, Arizona.

The locality of this claim with reference to some natural object or permanent monument and additional information
(if any) concerning its locality are as follows: THE NW CORNER OF THIS CLAIM IS
9300 FEET NORTH AND 8670 FEET WEST OF THE SE CORNER OF SECTION 24,
T4S - R28E

_____ The above information is shown on the attached map.

DATED AND POSTED on the ground this 30th day of NOVEMBER, 2017.

LOCATOR(s) AGENT

Print Name(s) ENTELLUS, INC. - DANIEL FRANCETIC, RLS

Signature(s) *Daniel G. Francetic*

Form MCF100
Revised July 2014

This form is available from the Arizona Geological Survey and may be reproduced.

AMC 448436

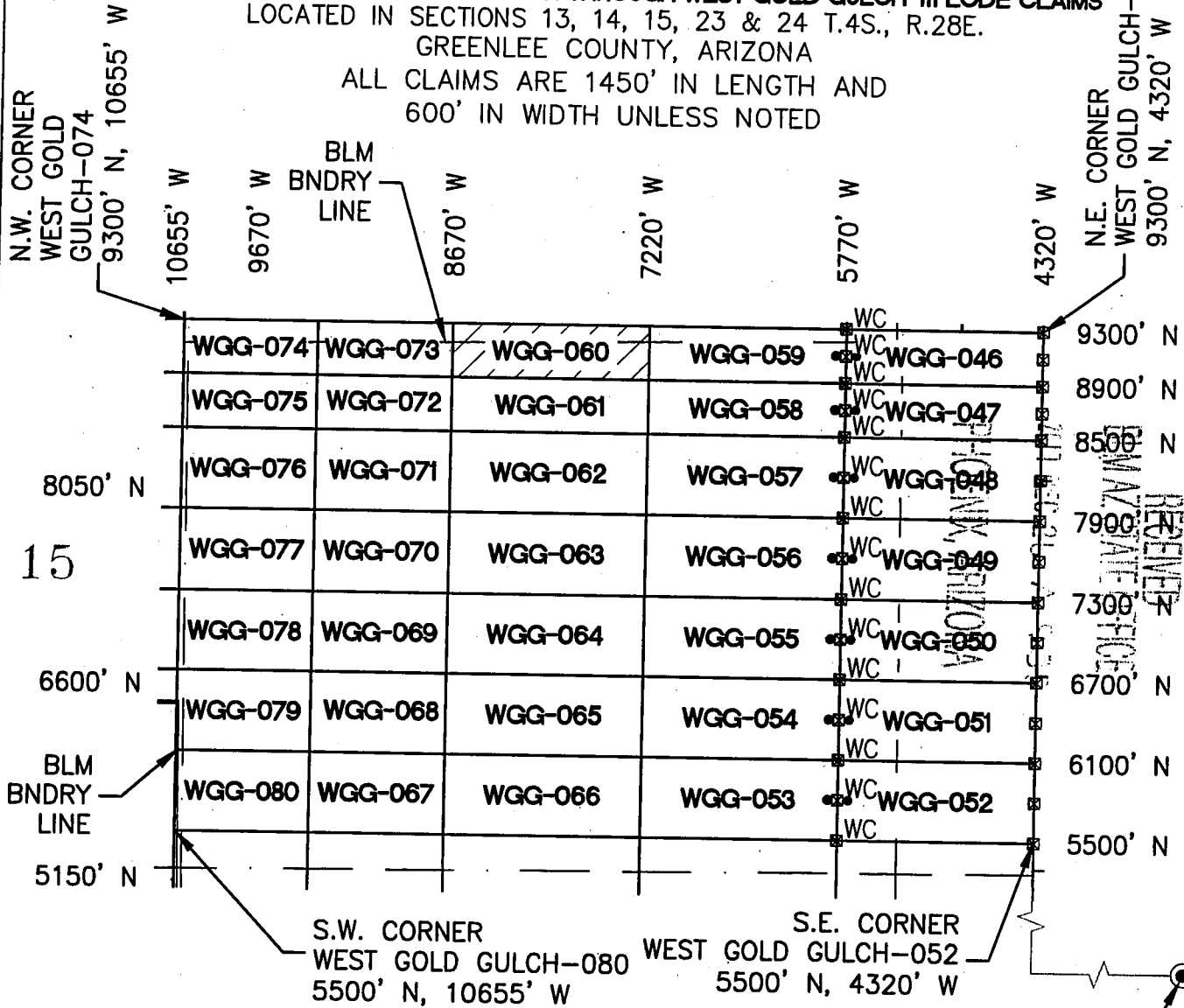
WEST GOLD GULCH - 060 CLAIM

LOCATION OF WEST GOLD GULCH-001 THROUGH WEST GOLD GULCH-111 LODE CLAIMS

LOCATED IN SECTIONS 13, 14, 15, 23 & 24 T.4S., R.28E.


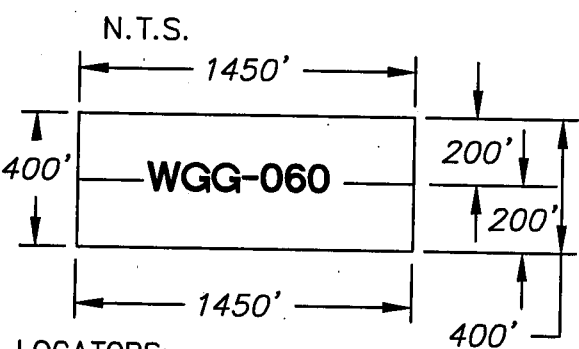
GREENLEE COUNTY, ARIZONA

ALL CLAIMS ARE 1450' IN LENGTH AND 600' IN WIDTH UNLESS NOTED



23

SEC. COR.
24 & 25 T4S-R28E
19 & 30 T4S-R29E
0'N, 0'W



- ☒ INDICATES END CENTER OR CORNER OF LODE CLAIM. SET 2"x2"x5' WOODEN POST (TYPICAL)
- INDICATES LOCATION MONUMENT. SET 2"x2"x5' WOODEN POST WITH PLASTIC BOTTLE (TYPICAL)

LOCATORS:
FREEPORT MINERALS CORP.
333 N. CENTRAL AVENUE
PHOENIX, AZ 85004

CLAIM ACREAGE = 13.31 AC
WC = WITNESS CORNER

Entellus™
3033 N. 44th Street Suite 250
Phoenix, AZ 85018
Tel 602.244.2566
Fax 602.244.8947
Website: www.Entellus.com

ANCL48436

LOCATION NOTICE FOR LODE MINING CLAIM

Amendment BLM Serial # _____

NOTICE IS HEREBY GIVEN that the WEST GOLD GULCH-061

_____ lode mining claim has been located

by FREEPORT MINERALS CORP whose current mailing

address is 333 NORTH CENTRAL AVENUE

PHOENIX, AZ 85004

BLM Date Stamp	PHOENIX, ARIZONA	2017 DEC 26 A 9:34	RECEIVED BLM AZ STATE OFFICE
----------------------	------------------	--------------------	---------------------------------

The general course of this claim is EAST - WEST and it is situated in GREENLEE

County, Arizona. This claim is 1450 feet in length and 400 feet in width.

13.31 Total Claim Acreage. This claim runs from the location monument on which this location notice is posted on the centerline of the claim approximately 1440 feet in a WEST direction to the EAST end line and 2890 feet in a WEST direction to the WEST end line. This claim is marked by three witness corner monuments located 1450 feet east of the east end line of the claim.

The location monument on which this notice is posted is situated within Section 14, Township 4 S, Range 28 E, Gila Salt River Base and Meridian, Arizona and this claim encompasses portions of the following quarter section(s), section(s), Township(s) and Range(s) NE 1/4 AND NW 1/4 SECTION 14, T4S - R28E

Gila Salt River Base and Meridian, Arizona.

The locality of this claim with reference to some natural object or permanent monument and additional information (if any) concerning its locality are as follows: THE NW CORNER OF THIS CLAIM IS 8900 FEET NORTH AND 8670 FEET WEST OF THE SE CORNER OF SECTION 24, T4S - R28E

The above information is shown on the attached map. DATED AND POSTED on the ground this 29th day of NOVEMBER, 2017.

LOCATOR(s) AGENT

Print Name(s) ENTELLUS, INC. - DANIEL FRANCETIC, RLS

Signature(s) *Daniel D. Francetic*

AMC448437

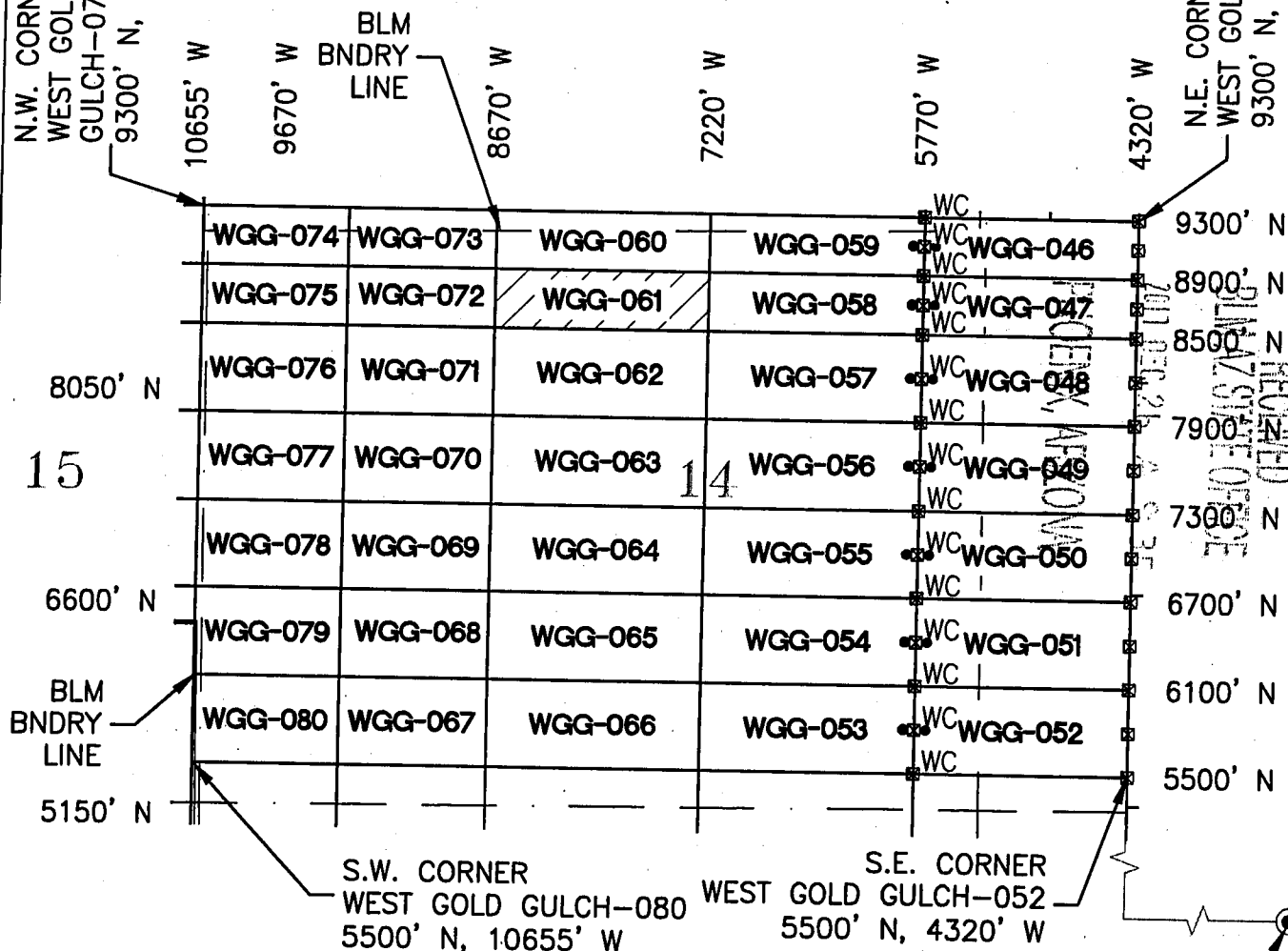
WEST GOLD GULCH - 061 CLAIM

LOCATION OF WEST GOLD GULCH-001 THROUGH WEST GOLD GULCH-111 LODE CLAIMS
 LOCATED IN SECTIONS 13, 14, 15, 23 & 24 T.4S., R.28E.
 GREENLEE COUNTY, ARIZONA

ALL CLAIMS ARE 1450' IN LENGTH AND
 600' IN WIDTH UNLESS NOTED

N.W. CORNER
 WEST GOLD
 GULCH-074
 9300' N, 10655' W

N.E. CORNER
 WEST GOLD GULCH-046
 9300' N, 4320' W



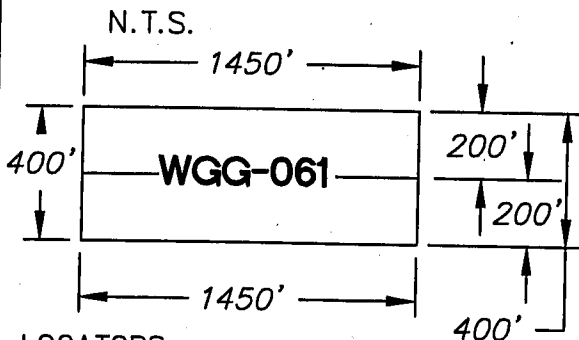
S.W. CORNER
 WEST GOLD GULCH-080
 5500' N, 10655' W

S.E. CORNER
 WEST GOLD GULCH-052
 5500' N, 4320' W

SEC. COR.
 24 & 25 T4S-R28E
 19 & 30 T4S-R29E
 0'N, 0'W

23

ANCL448437



0' 1200' 2400'



- ☒ INDICATES END CENTER OR CORNER OF LODE CLAIM. SET 2"x2"x5' WOODEN POST (TYPICAL)
- INDICATES LOCATION MONUMENT. SET 2"x2"x5' WOODEN POST WITH PLASTIC BOTTLE (TYPICAL)

LOCATORS:
 FREEPORT MINERALS CORP.
 333 N. CENTRAL AVENUE
 PHOENIX, AZ 85004

CLAIM ACREAGE = 13.31 AC
 WC = WITNESS CORNER

Entellus
 3033 N. 44th Street Suite 250
 Phoenix, AZ 85018
 Tel 602.244.2566
 Fax 602.244.8947
 Website: www.Entellus.com




LOCATION NOTICE FOR LODE MINING CLAIM

Amendment BLM Serial # _____

NOTICE IS HEREBY GIVEN that the WEST GOLD GULCH-062

_____ lode mining claim has been located
by FREEPORT MINERALS CORP whose current mailing
address is 333 NORTH CENTRAL AVENUE
PHOENIX, AZ 85004



The general course of this claim is EAST - WEST and it is situated in GREENLEE
County, Arizona. This claim is 1450 feet in length and 600 feet in width.

19.97 Total Claim Acreage. This claim runs from the location monument on which this location notice
is posted on the centerline of the claim approximately 1440 feet in a WEST direction to the EAST
end line and 2890 feet in a WEST direction to the WEST end line. This claim is marked by
three witness corner monuments located 1450 feet east of the east end line of the claim.

The location monument on which this notice is posted is situated within Section 14, Township 4
S, Range 28 E, Gila Salt River Base and Meridian, Arizona and this claim encompasses portions
of the following quarter section(s), section(s), Township(s) and Range(s) NE 1/4 AND NW 1/4
SECTION 14, T4S - R28E

Gila Salt River Base and Meridian, Arizona.

The locality of this claim with reference to some natural object or permanent monument and additional information
(if any) concerning its locality are as follows: THE NW CORNER OF THIS CLAIM IS
8500 FEET NORTH AND 8670 FEET WEST OF THE SE CORNER OF SECTION 24,
T4S - R28E

_____ The above information is shown on the attached map.

DATED AND POSTED on the ground this 29th day of NOVEMBER, 2017.

LOCATOR(s) AGENT

Print Name(s) ENTELLUS, INC. - DANIEL FRANCETIC, RLS

Signature(s) *Daniel G. Francetic*

Form MCF100
Revised July 2014

This form is available from the Arizona Geological Survey and may be reproduced.

AHC448438

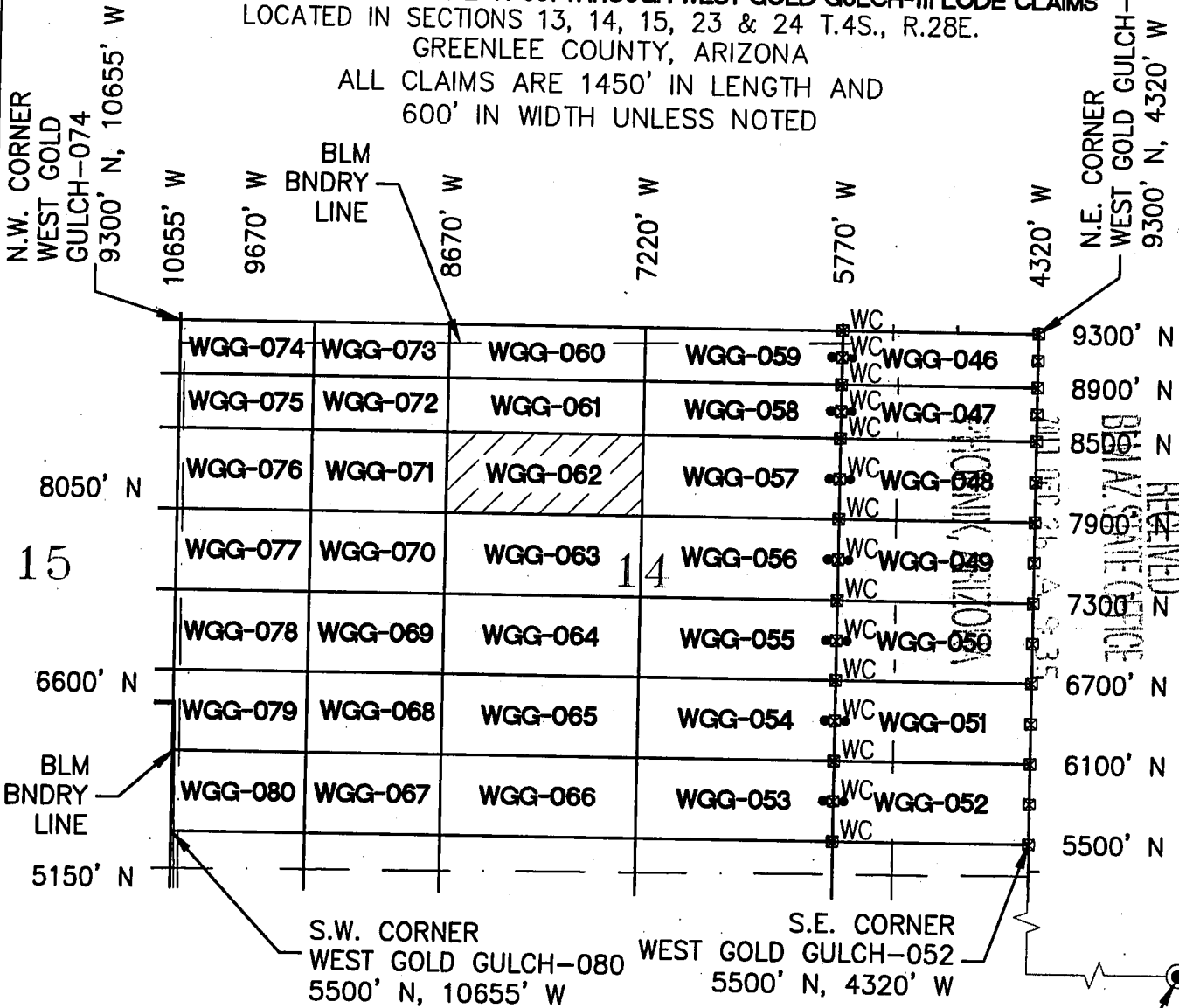
WEST GOLD GULCH - 062 CLAIM

LOCATION OF WEST GOLD GULCH-001 THROUGH WEST GOLD GULCH-111 LODE CLAIMS

LOCATED IN SECTIONS 13, 14, 15, 23 & 24 T.4S., R.28E.

GREENLEE COUNTY, ARIZONA

ALL CLAIMS ARE 1450' IN LENGTH AND 600' IN WIDTH UNLESS NOTED


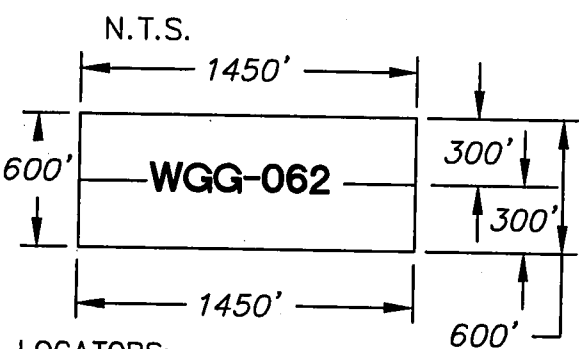


RECEIVED
BLM ARIZONA STATE OFFICE


ARCH 18 1998

23

SEC. COR.
24 & 25 T4S-R28E
19 & 30 T4S-R29E
0'N, 0'W



- ☒ INDICATES END CENTER OR CORNER OF LODE CLAIM. SET 2"x2"x5' WOODEN POST (TYPICAL)
- INDICATES LOCATION MONUMENT. SET 2"x2"x5' WOODEN POST WITH PLASTIC BOTTLE (TYPICAL)



LOCATORS:
FREEPORT MINERALS CORP.
333 N. CENTRAL AVENUE
PHOENIX, AZ 85004

CLAIM ACREAGE = 19.97 AC
WC = WITNESS CORNER

Entellus™
3033 N. 44th Street Suite 250
Phoenix, AZ 85018
Tel 602.244.2566
Fax 602.244.8947
Website: www.Entellus.com

LOCATION NOTICE FOR LODE MINING CLAIM

Amendment BLM Serial # _____

NOTICE IS HEREBY GIVEN that the WEST GOLD GULCH-063

_____ lode mining claim has been located
by FREEPORT MINERALS CORP whose current mailing
address is 333 NORTH CENTRAL AVENUE
PHOENIX, AZ 85004

RECEIVED
BLM AZ STATE OFFICE
2017 DEC 26 A 9:35
PHOENIX, ARIZONA
BLM
Date
Stamp

The general course of this claim is EAST - WEST and it is situated in GREENLEE
County, Arizona. This claim is 1450 feet in length and 600 feet in width.

19.97 Total Claim Acreage. This claim runs from the location monument on which this location notice
is posted on the centerline of the claim approximately 1440 feet in a WEST direction to the EAST
end line and 2890 feet in a WEST direction to the WEST end line. This claim is marked by
three witness corner monuments located 1450 feet east of the east end line of the claim.

The location monument on which this notice is posted is situated within Section 14, Township 4
S, Range 28 E, Gila Salt River Base and Meridian, Arizona and this claim encompasses portions
of the following quarter section(s), section(s), Township(s) and Range(s) NE 1/4 AND NW 1/4 AND
SW 1/4 AND SE 1/4 SECTION 14, T4S - R28E

Gila Salt River Base and Meridian, Arizona.

The locality of this claim with reference to some natural object or permanent monument and additional information
(if any) concerning its locality are as follows: THE NW CORNER OF THIS CLAIM IS
7900 FEET NORTH AND 8670 FEET WEST OF THE SE CORNER OF SECTION 24,
T4S - R28E

_____ The above information is shown on the attached map.

DATED AND POSTED on the ground this 29th day of NOVEMBER, 2017.

LOCATOR(s) AGENT

Print Name(s) ENTELLUS, INC. - DANIEL FRANCETIC, RLS

Signature(s) *Daniel Francetic*

Form MCF100
Revised July 2014

This form is available from the Arizona Geological Survey and may be reproduced.

ANC 448439

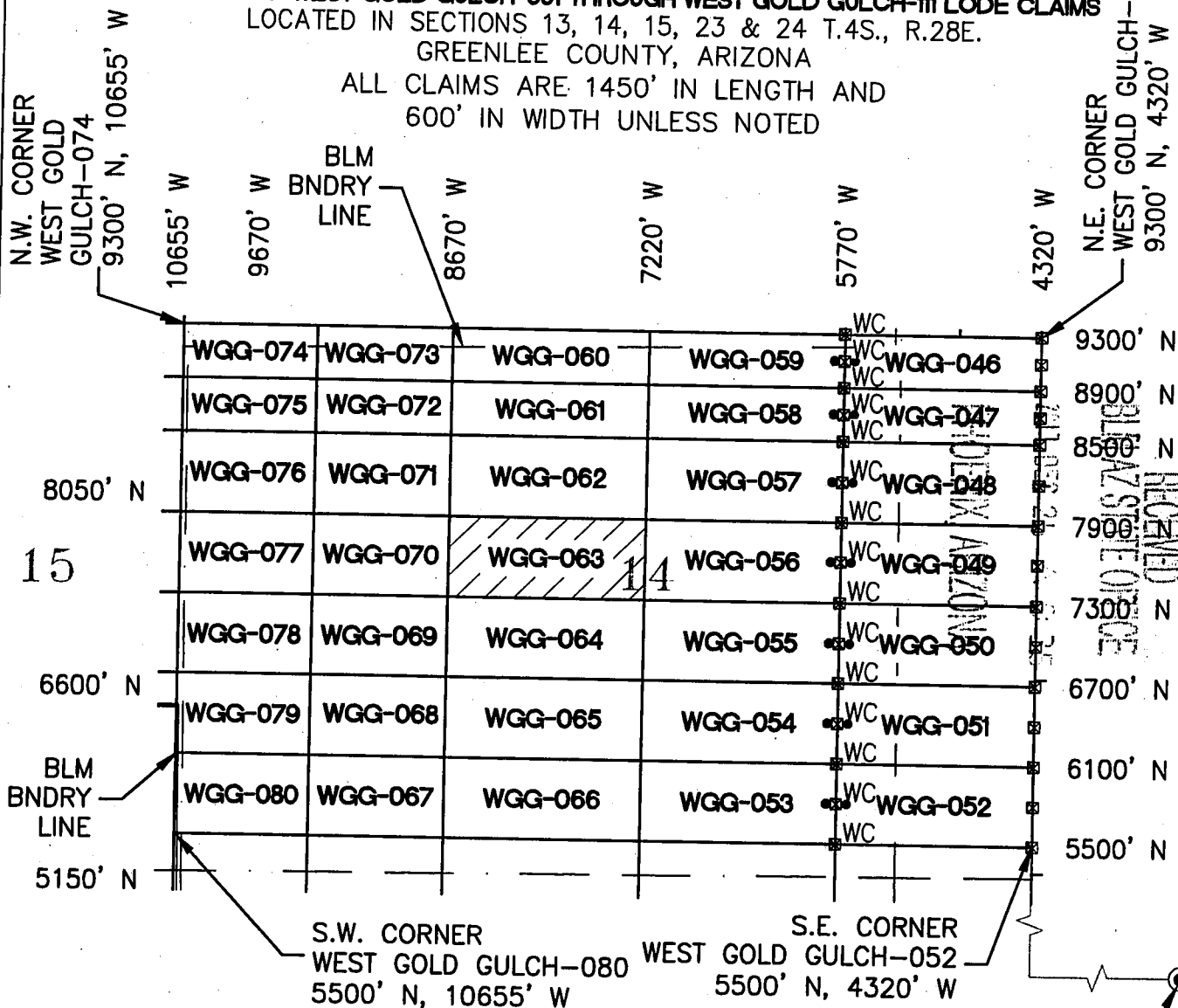
WEST GOLD GULCH - 063 CLAIM

LOCATION OF WEST GOLD GULCH-001 THROUGH WEST GOLD GULCH-111 LODE CLAIMS

LOCATED IN SECTIONS 13, 14, 15, 23 & 24 T.4S., R.28E.

GREENLEE COUNTY, ARIZONA

ALL CLAIMS ARE 1450' IN LENGTH AND
600' IN WIDTH UNLESS NOTED


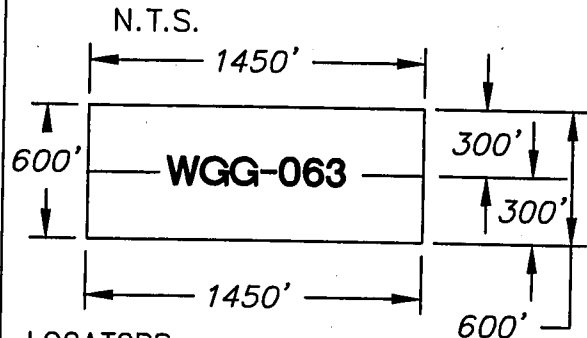


RECEIVED
BLM STATE OFFICE
PHOENIX ARIZONA

AHC448439

23

SEC. COR.
24 & 25 T4S-R28E
19 & 30 T4S-R29E
0'N, 0'W



- ☒ INDICATES END CENTER OR CORNER OF LODE CLAIM. SET 2"x2"x5' WOODEN POST (TYPICAL)
- INDICATES LOCATION MONUMENT. SET 2"x2"x5' WOODEN POST WITH PLASTIC BOTTLE (TYPICAL)

LOCATORS:
FREEPORT MINERALS CORP.
333 N. CENTRAL AVENUE
PHOENIX, AZ 85004

CLAIM ACREAGE = 19.97 AC
WC = WITNESS CORNER


Entellus™
3033 N. 44th Street Suite 250
Phoenix, AZ 85018
Tel 602.244.2566
Fax 602.244.8947
Website: www.Entellus.com

LOCATION NOTICE FOR LODE MINING CLAIM

Amendment BLM Serial # _____

NOTICE IS HEREBY GIVEN that the WEST GOLD GULCH-064

_____ lode mining claim has been located
by FREEPORT MINERALS CORP whose current mailing
address is 333 NORTH CENTRAL AVENUE
PHOENIX, AZ 85004



The general course of this claim is EAST - WEST and it is situated in GREENLEE
County, Arizona. This claim is 1450 feet in length and 600 feet in width.

19.97 Total Claim Acreage. This claim runs from the location monument on which this location notice
is posted on the centerline of the claim approximately 1440 feet in a WEST direction to the EAST
end line and 2890 feet in a WEST direction to the WEST end line. This claim is marked by
three witness corner monuments located 1450 feet east of the east end line of the claim.

The location monument on which this notice is posted is situated within Section 14, Township 4
S, Range 28 E, Gila Salt River Base and Meridian, Arizona and this claim encompasses portions
of the following quarter section(s), section(s), Township(s) and Range(s) SW 1/4 AND SE 1/4
SECTION 14, T4S - R28E

Gila Salt River Base and Meridian, Arizona.

The locality of this claim with reference to some natural object or permanent monument and additional information
(if any) concerning its locality are as follows: THE NW CORNER OF THIS CLAIM IS
7300 FEET NORTH AND 8670 FEET WEST OF THE SE CORNER OF SECTION 24,
T4S - R28E

_____ The above information is shown on the attached map.
DATED AND POSTED on the ground this 29th day of NOVEMBER, 2017.

LOCATOR(s) AGENT

Print Name(s) ENTELLUS, INC. - DANIEL FRANCETIC, RLS

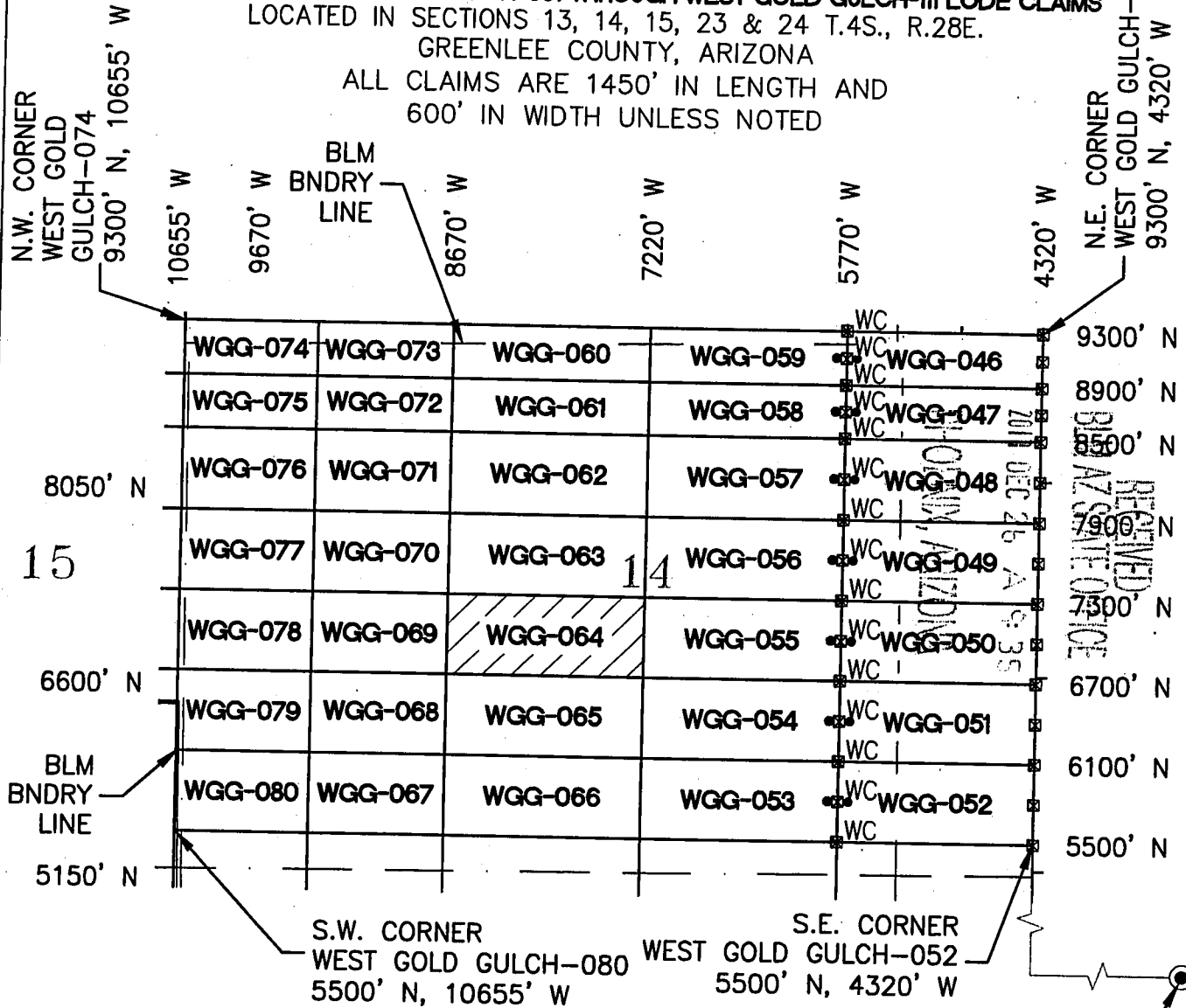
Signature(s) *Daniel D. Francetic*

AHC448440

WEST GOLD GULCH - 064 CLAIM

LOCATION OF WEST GOLD GULCH-001 THROUGH WEST GOLD GULCH-III LODE CLAIMS
 LOCATED IN SECTIONS 13, 14, 15, 23 & 24 T.4S., R.28E.
 GREENLEE COUNTY, ARIZONA

ALL CLAIMS ARE 1450' IN LENGTH AND
 600' IN WIDTH UNLESS NOTED


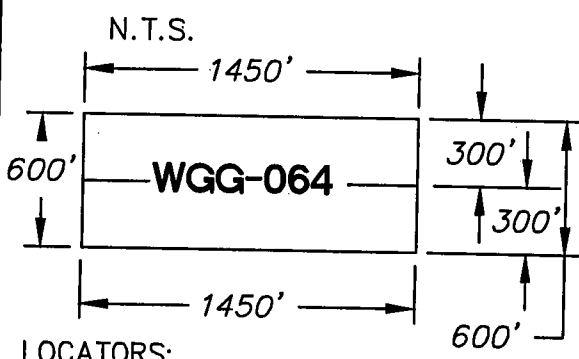


RECEIVED
 BUREAU OF LAND MANAGEMENT
 PHOENIX, ARIZONA
 2011 DEC 26
 9:23 AM

ANCH 48440

23

SEC. COR.
 24 & 25 T4S-R28E
 19 & 30 T4S-R29E
 0'N, 0'W



- ☒ INDICATES END CENTER OR CORNER OF LODE CLAIM. SET 2"x2"x5' WOODEN POST (TYPICAL)
- INDICATES LOCATION MONUMENT. SET 2"x2"x5' WOODEN POST WITH PLASTIC BOTTLE (TYPICAL)

LOCATORS:
 FREEPORT MINERALS CORP.
 333 N. CENTRAL AVENUE
 PHOENIX, AZ 85004

CLAIM ACREAGE = 19.97 AC
 WC = WITNESS CORNER


Entellus™
 3033 N. 44th Street Suite 250
 Phoenix, AZ 85018
 Tel 602.244.2566
 Fax 602.244.8947
 Website: www.Entellus.com

LOCATION NOTICE FOR LODE MINING CLAIM

Amendment BLM Serial # _____

NOTICE IS HEREBY GIVEN that the WEST GOLD GULCH-065

_____ lode mining claim has been located
by FREEPORT MINERALS CORP whose current mailing
address is 333 NORTH CENTRAL AVENUE
PHOENIX, AZ 85004



The general course of this claim is EAST - WEST and it is situated in GREENLEE
County, Arizona. This claim is 1450 feet in length and 600 feet in width.

19.97 Total Claim Acreage. This claim runs from the location monument on which this location notice
is posted on the centerline of the claim approximately 1440 feet in a WEST direction to the EAST
end line and 2890 feet in a WEST direction to the WEST end line. This claim is marked by
three witness corner monuments located 1450 feet east of the east end line of the claim.

The location monument on which this notice is posted is situated within Section 14, Township 4
S, Range 28 E, Gila Salt River Base and Meridian, Arizona and this claim encompasses portions
of the following quarter section(s), section(s), Township(s) and Range(s) SW 1/4 AND SE 1/4
SECTION 14, T4S - R28E

Gila Salt River Base and Meridian, Arizona.

The locality of this claim with reference to some natural object or permanent monument and additional information
(if any) concerning its locality are as follows: THE NW CORNER OF THIS CLAIM IS
6700 FEET NORTH AND 8670 FEET WEST OF THE SE CORNER OF SECTION 24,
T4S - R28E

The above information is shown on the attached map.

DATED AND POSTED on the ground this 29th day of NOVEMBER, 2017.

LOCATOR(s) AGENT

Print Name(s) ENTELLUS, INC. - DANIEL FRANCETIC, RLS

Signature(s) Daniel D. Brantia

Form MCF100
Revised July 2014

This form is available from the Arizona Geological Survey and may be reproduced.

AHC448441

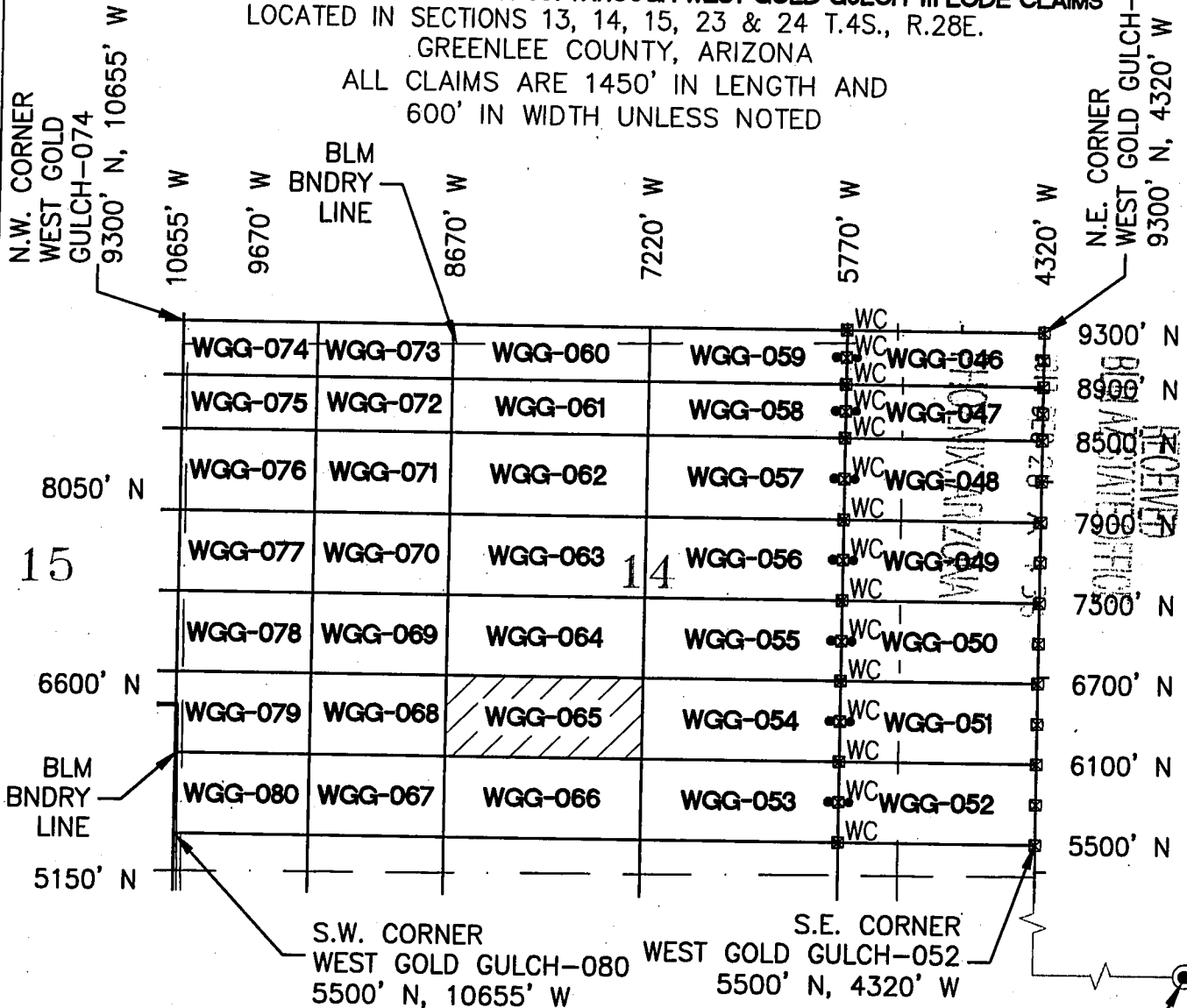
WEST GOLD GULCH - 065 CLAIM

LOCATION OF WEST GOLD GULCH-001 THROUGH WEST GOLD GULCH-111 LODE CLAIMS


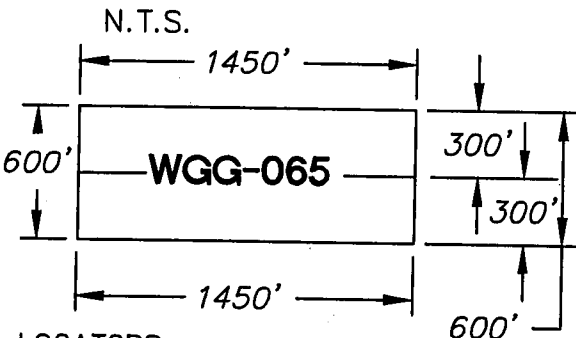
LOCATED IN SECTIONS 13, 14, 15, 23 & 24 T.4S., R.28E.

GREENLEE COUNTY, ARIZONA

ALL CLAIMS ARE 1450' IN LENGTH AND 600' IN WIDTH UNLESS NOTED



AHC448441



- ☐ INDICATES END CENTER OR CORNER OF LODE CLAIM. SET 2"x2"x5' WOODEN POST (TYPICAL)
- INDICATES LOCATION MONUMENT. SET 2"x2"x5' WOODEN POST WITH PLASTIC BOTTLE (TYPICAL)

LOCATORS:
 FREEPORT MINERALS CORP.
 333 N. CENTRAL AVENUE
 PHOENIX, AZ 85004

CLAIM ACREAGE = 19.97 AC
 WC = WITNESS CORNER

Entellus™
 3033 N. 44th Street Suite 250
 Phoenix, AZ 85018
 Tel 602.244.2566
 Fax 602.244.8947
 Website: www.Entellus.com



LOCATION NOTICE FOR LODE MINING CLAIM

Amendment BLM Serial # _____

NOTICE IS HEREBY GIVEN that the WEST GOLD GULCH-066

_____ lode mining claim has been located
by FREEPORT MINERALS CORP whose current mailing
address is 333 NORTH CENTRAL AVENUE
PHOENIX, AZ 85004

RECEIVED
BLM AZ STATE OFFICE
2017 DEC 26 A. 9:35
PHOENIX, ARIZONA
BLM
Date
Stamp

The general course of this claim is EAST - WEST and it is situated in GREENLEE
County, Arizona. This claim is 1450 feet in length and 600 feet in width.

19.97 Total Claim Acreage. This claim runs from the location monument on which this location notice
is posted on the centerline of the claim approximately 1440 feet in a WEST direction to the EAST
end line and 2890 feet in a WEST direction to the WEST end line. This claim is marked by
three witness corner monuments located 1450 feet east of the east end line of the claim.

The location monument on which this notice is posted is situated within Section 14, Township 4
S, Range 28 E, Gila Salt River Base and Meridian, Arizona and this claim encompasses portions
of the following quarter section(s), section(s), Township(s) and Range(s) SW 1/4 AND SE 1/4
SECTION 14, T4S - R28E

Gila Salt River Base and Meridian, Arizona.

The locality of this claim with reference to some natural object or permanent monument and additional information
(if any) concerning its locality are as follows: THE NW CORNER OF THIS CLAIM IS
6100 FEET NORTH AND 8670 FEET WEST OF THE SE CORNER OF SECTION 24,
T4S - R28E

_____ The above information is shown on the attached map.
DATED AND POSTED on the ground this 28th day of NOVEMBER, 2017.

LOCATOR(s) AGENT

Print Name(s) ENTELLUS, INC. - DANIEL FRANCETIC, RLS

Signature(s) *Daniel G. Francetic*

Form MCF100
Revised July 2014

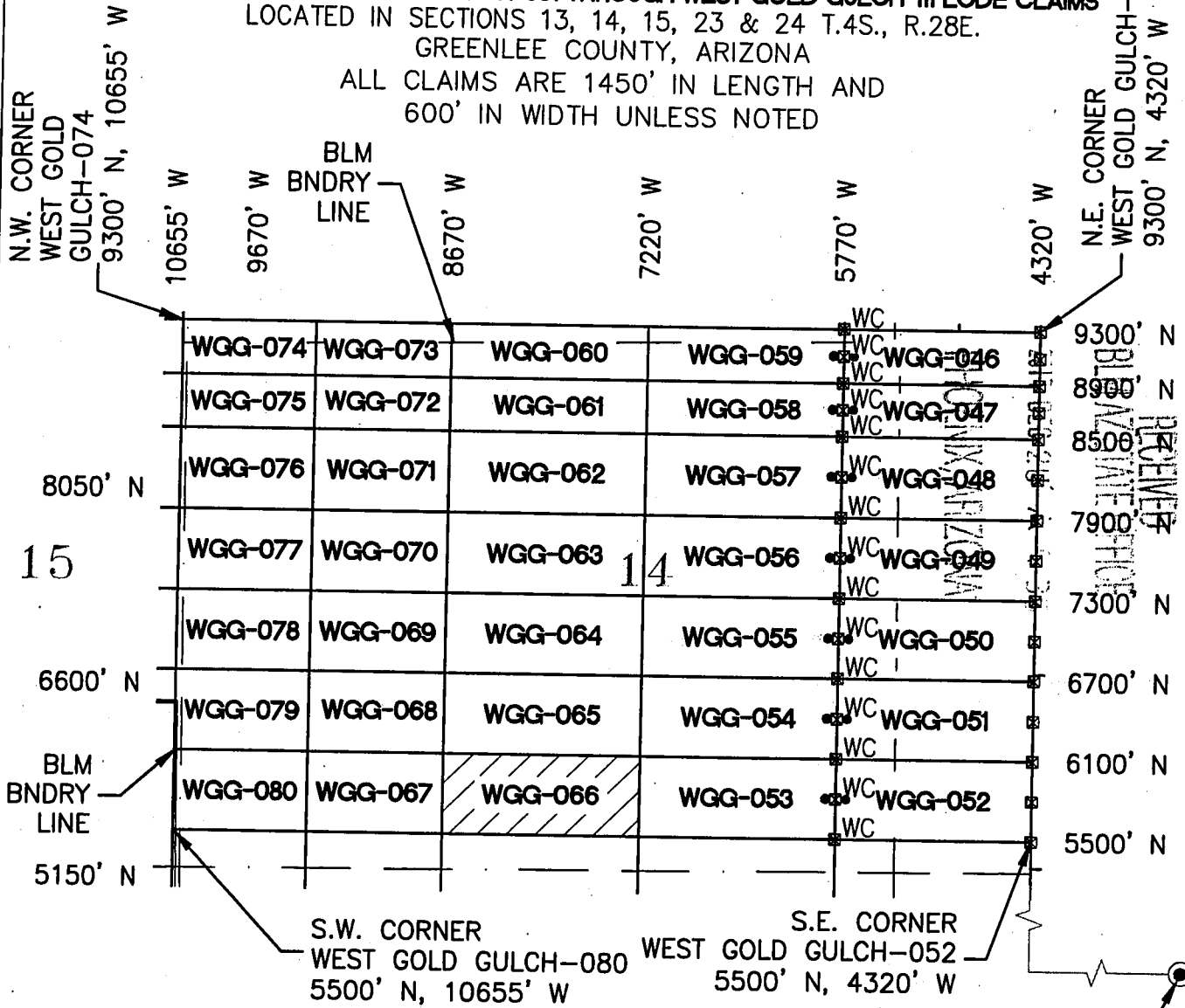
This form is available from the Arizona Geological Survey and may be reproduced.

AHC448442

WEST GOLD GULCH - 066 CLAIM


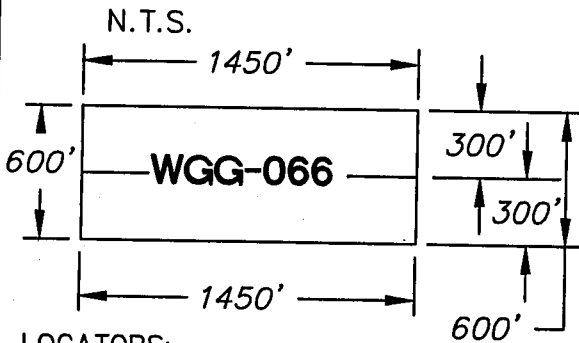
LOCATION OF WEST GOLD GULCH-001 THROUGH WEST GOLD GULCH-111 LODE CLAIMS
 LOCATED IN SECTIONS 13, 14, 15, 23 & 24 T.4S., R.28E.
 GREENLEE COUNTY, ARIZONA

ALL CLAIMS ARE 1450' IN LENGTH AND
 600' IN WIDTH UNLESS NOTED



23

SEC. COR.
 24 & 25 T4S-R28E
 19 & 30 T4S-R29E
 0'N, 0'W



- ☒ INDICATES END CENTER OR CORNER OF LODE CLAIM. SET 2"x2"x5' WOODEN POST (TYPICAL)
- INDICATES LOCATION MONUMENT. SET 2"x2"x5' WOODEN POST WITH PLASTIC BOTTLE (TYPICAL)

LOCATORS:
 FREEPORT MINERALS CORP.
 333 N. CENTRAL AVENUE
 PHOENIX, AZ 85004

CLAIM ACREAGE = 19.97 AC
 WC = WITNESS CORNER

Entellus™
 3033 N. 44th Street Suite 250
 Phoenix, AZ 85018
 Tel 602.244.2566
 Fax 602.244.8947
 Website: www.Entellus.com

ANCH448442

LOCATION NOTICE FOR LODE MINING CLAIM

Amendment BLM Serial # _____

NOTICE IS HEREBY GIVEN that the WEST GOLD GULCH-067

_____ lode mining claim has been located

by FREEPORT MINERALS CORP whose current mailing

address is 333 NORTH CENTRAL AVENUE

PHOENIX, AZ 85004

RECEIVED
 BLM AZ STATE OFFICE
 2017 DEC 26 A 9:30
 PHOENIX, ARIZONA
 BLM
 Date
 Stamp

The general course of this claim is EAST - WEST and it is situated in GREENLEE

County, Arizona. This claim is 1000 feet in length and 600 feet in width.

13.77 Total Claim Acreage. This claim runs from the location monument on which this location notice is posted on the centerline of the claim approximately 3890 feet in a WEST direction to the WEST end line and 2890 feet in a WEST direction to the EAST end line. This claim is marked by three witness corner monuments located 2900 feet east of the east end line of the claim.

The location monument on which this notice is posted is situated within Section 14, Township 4 S, Range 28 E, Gila Salt River Base and Meridian, Arizona and this claim encompasses portions of the following quarter section(s), section(s), Township(s) and Range(s) SW 1/4 SECTION 14, T4S - R28E

Gila Salt River Base and Meridian, Arizona.

The locality of this claim with reference to some natural object or permanent monument and additional information (if any) concerning its locality are as follows: THE NW CORNER OF THIS CLAIM IS 6100 FEET NORTH AND 9670 FEET WEST OF THE SE CORNER OF SECTION 24, T4S - R28E

_____ The above information is shown on the attached map.

DATED AND POSTED on the ground this 28th day of NOVEMBER, 2017.

LOCATOR(s) AGENT

Print Name(s) ENTELLUS, INC. - DANIEL FRANCETIC, RLS

Signature(s) *Daniel Francetic*

AHCH48443

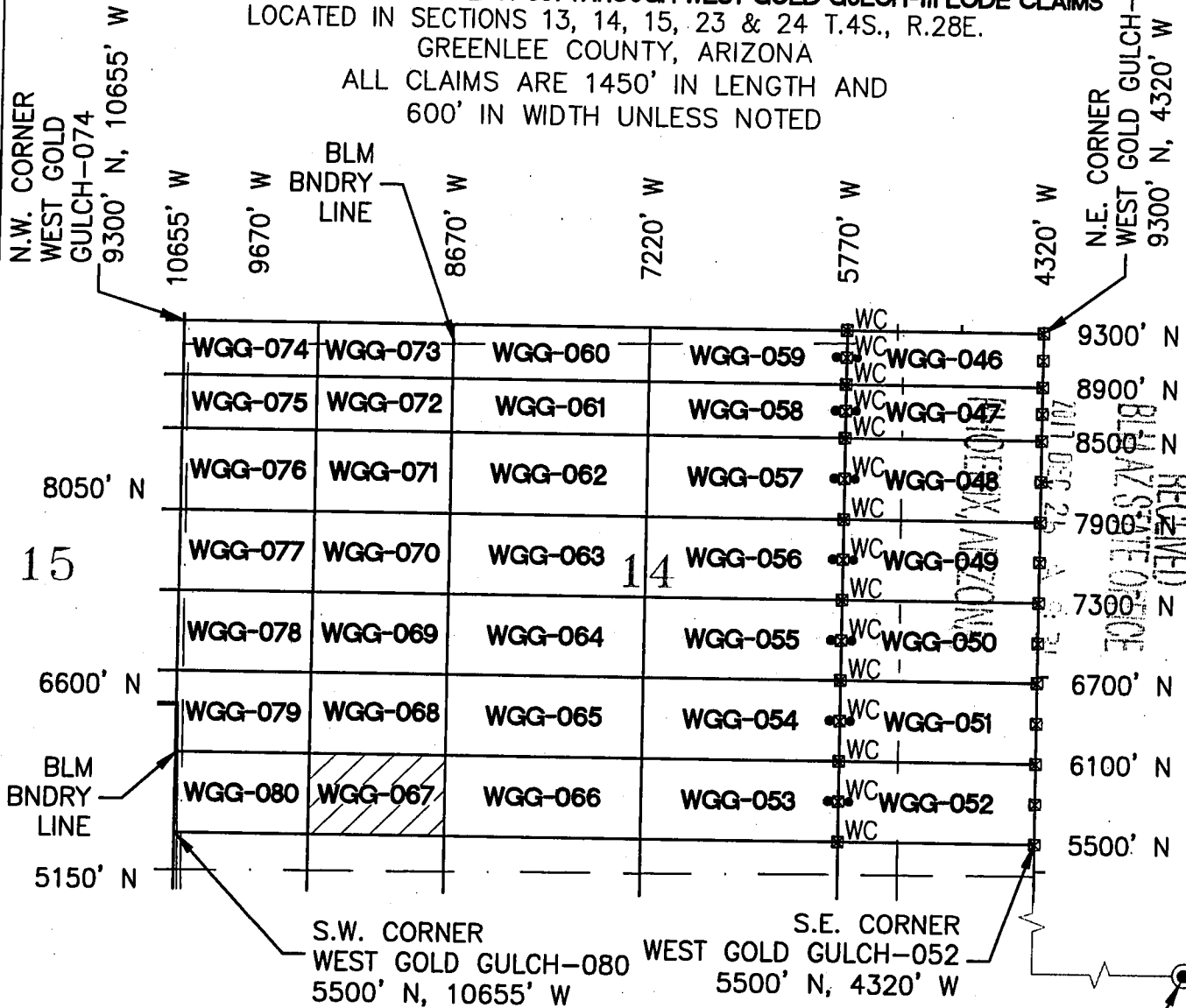
WEST GOLD GULCH - 067 CLAIM

LOCATION OF WEST GOLD GULCH-001 THROUGH WEST GOLD GULCH-111 LODE CLAIMS

LOCATED IN SECTIONS 13, 14, 15, 23 & 24 T.4S., R.28E.

GREENLEE COUNTY, ARIZONA

ALL CLAIMS ARE 1450' IN LENGTH AND 600' IN WIDTH UNLESS NOTED



15

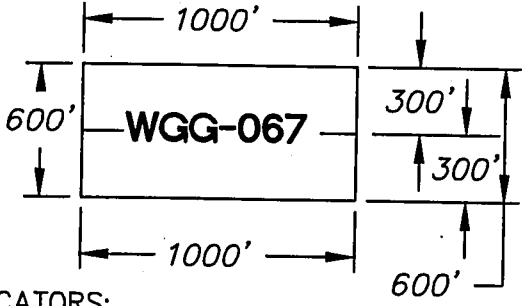
14

23

RECEIVED
BLM STATE OFFICE
MAY 25 2007

AH0448443

N.T.S.



0' 1200' 2400'



- ☒ INDICATES END CENTER OR CORNER OF LODE CLAIM. SET 2"x2"x5' WOODEN POST (TYPICAL)
- INDICATES LOCATION MONUMENT. SET 2"x2"x5' WOODEN POST WITH PLASTIC BOTTLE (TYPICAL)



Entellus™

3033 N. 44th Street Suite 250
Phoenix, AZ 85018
Tel 602.244.2566
Fax 602.244.8947
Website: www.Entellus.com

LOCATORS:
FREEPORT MINERALS CORP.
333 N. CENTRAL AVENUE
PHOENIX, AZ 85004


CLAIM ACREAGE = 19.97 AC
WC = WITNESS CORNER

LOCATION NOTICE FOR LODE MINING CLAIM

Amendment BLM Serial # _____

NOTICE IS HEREBY GIVEN that the WEST GOLD GULCH-068

_____ lode mining claim has been located
by FREEPORT MINERALS CORP whose current mailing
address is 333 NORTH CENTRAL AVENUE
PHOENIX, AZ 85004



The general course of this claim is EAST - WEST and it is situated in GREENLEE
County, Arizona. This claim is 1000 feet in length and 600 feet in width.

13.77 Total Claim Acreage. This claim runs from the location monument on which this location notice
is posted on the centerline of the claim approximately 3890 feet in a WEST direction to the WEST
end line and 2890 feet in a WEST direction to the EAST end line. This claim is marked by
three witness corner monuments located 2900 feet east of the east end line of the claim.

The location monument on which this notice is posted is situated within Section 14, Township 4
S, Range 28 E, Gila Salt River Base and Meridian, Arizona and this claim encompasses portions
of the following quarter section(s), section(s), Township(s) and Range(s) SW 1/4 SECTION 14,
T4S - R28E

Gila Salt River Base and Meridian, Arizona.

The locality of this claim with reference to some natural object or permanent monument and additional information
(if any) concerning its locality are as follows: THE NW CORNER OF THIS CLAIM IS
6700 FEET NORTH AND 9670 FEET WEST OF THE SE CORNER OF SECTION 24,
T4S - R28E

_____ The above information is shown on the attached map.
DATED AND POSTED on the ground this 29th day of NOVEMBER, 2017.

LOCATOR(s) AGENT

Print Name(s) ENTELLUS, INC. - DANIEL FRANCETIC, RLS

Signature(s) *Daniel G. Brantley*

Form MCF100
Revised July 2014

This form is available from the Arizona Geological Survey and may be reproduced.

ANC 448444

WEST GOLD GULCH - 068 CLAIM

LOCATION OF WEST GOLD GULCH-001 THROUGH WEST GOLD GULCH-111 LODE CLAIMS

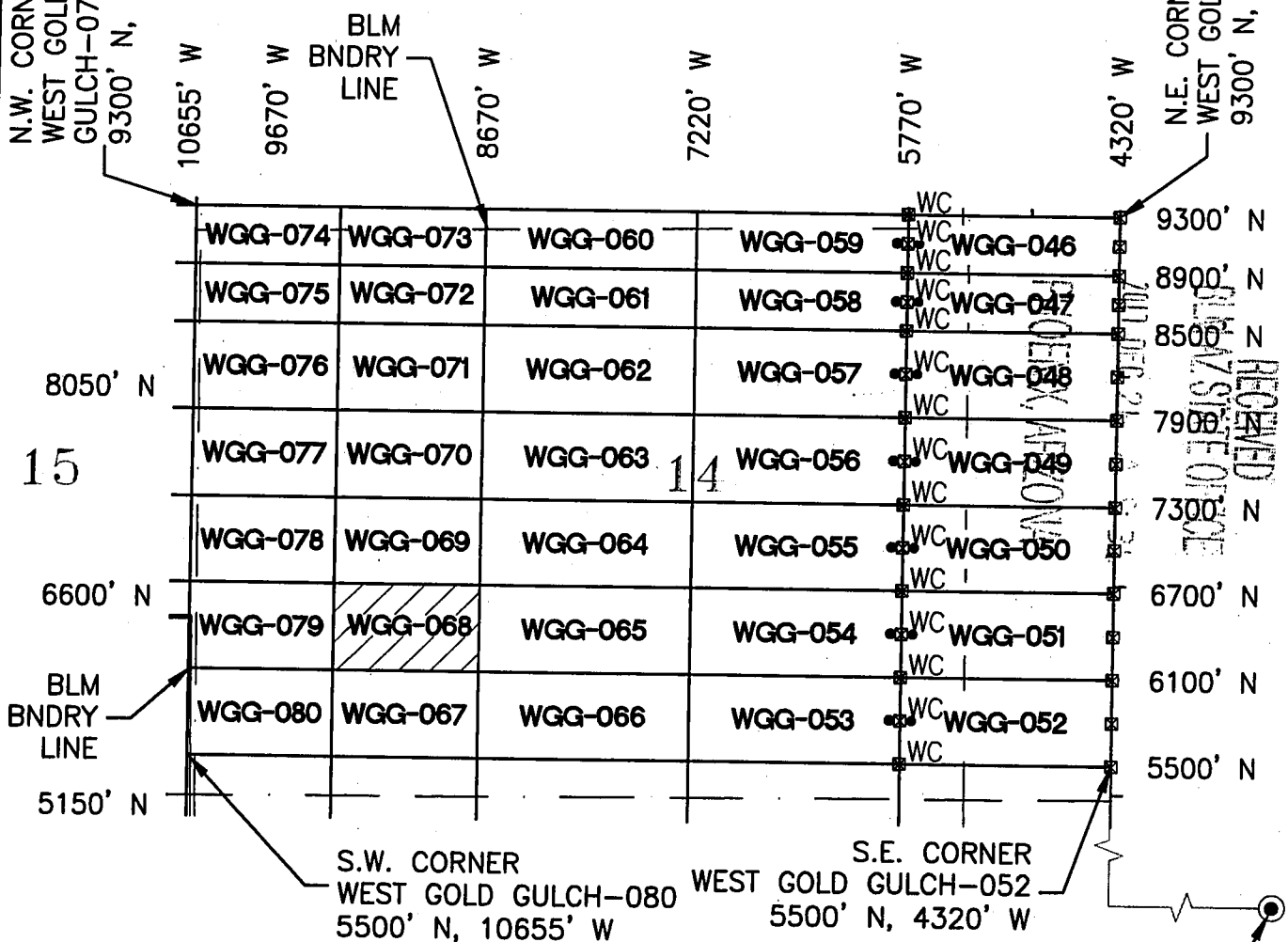
LOCATED IN SECTIONS 13, 14, 15, 23 & 24 T.4S., R.28E.

GREENLEE COUNTY, ARIZONA

ALL CLAIMS ARE 1450' IN LENGTH AND 600' IN WIDTH UNLESS NOTED

N.W. CORNER
WEST GOLD
GULCH-074
9300' N, 10655' W

N.E. CORNER
WEST GOLD GULCH-046
9300' N, 4320' W



S.W. CORNER
WEST GOLD GULCH-080
5500' N, 10655' W

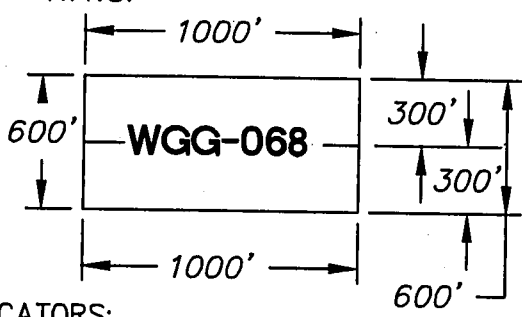
S.E. CORNER
WEST GOLD GULCH-052
5500' N, 4320' W

SEC. COR.
24 & 25 T4S-R28E
19 & 30 T4S-R29E
0'N, 0'W

23

AHC448444

N.T.S.



0' 1200' 2400'



- ☒ INDICATES END CENTER OR CORNER OF LODE CLAIM. SET 2"x2"x5' WOODEN POST (TYPICAL)
- INDICATES LOCATION MONUMENT. SET 2"x2"x5' WOODEN POST WITH PLASTIC BOTTLE (TYPICAL)

LOCATORS:
FREEPORT MINERALS CORP.
333 N. CENTRAL AVENUE
PHOENIX, AZ 85004

CLAIM ACREAGE = 19.97 AC
WC = WITNESS CORNER


Entellus™
3033 N. 44th Street Suite 250
Phoenix, AZ 85018
Tel 602.244.2566
Fax 602.244.8947
Website: www.Entellus.com

LOCATION NOTICE FOR LODE MINING CLAIM

Amendment BLM Serial # _____

NOTICE IS HEREBY GIVEN that the WEST GOLD GULCH-069

_____ lode mining claim has been located
by FREEPORT MINERALS CORP whose current mailing
address is 333 NORTH CENTRAL AVENUE
PHOENIX, AZ 85004



The general course of this claim is EAST - WEST and it is situated in GREENLEE
County, Arizona. This claim is 1000 feet in length and 600 feet in width.

13.77 Total Claim Acreage. This claim runs from the location monument on which this location notice
is posted on the centerline of the claim approximately 3890 feet in a WEST direction to the WEST
end line and 2890 feet in a WEST direction to the EAST end line. This claim is marked by
three witness corner monuments located 2900 feet east of the east end line of the claim.

The location monument on which this notice is posted is situated within Section 14, Township 4
S, Range 28 E, Gila Salt River Base and Meridian, Arizona and this claim encompasses portions
of the following quarter section(s), section(s), Township(s) and Range(s) SW 1/4 SECTION 14,
T4S - R28E

Gila Salt River Base and Meridian, Arizona.

The locality of this claim with reference to some natural object or permanent monument and additional information
(if any) concerning its locality are as follows: THE NW CORNER OF THIS CLAIM IS
7300 FEET NORTH AND 9670 FEET WEST OF THE SE CORNER OF SECTION 24,
T4S - R28E

_____ The above information is shown on the attached map.

DATED AND POSTED on the ground this 29th day of NOVEMBER, 2017.

LOCATOR(s) AGENT

Print Name(s) ENTELLUS, INC. - DANIEL FRANCETIC, RLS

Signature(s) *Daniel G. Francetic*

Form MCF100
Revised July 2014

This form is available from the Arizona Geological Survey and may be reproduced.

AHC448445

WEST GOLD GULCH - 069 CLAIM

LOCATION OF WEST GOLD GULCH-001 THROUGH WEST GOLD GULCH-111 LODE CLAIMS

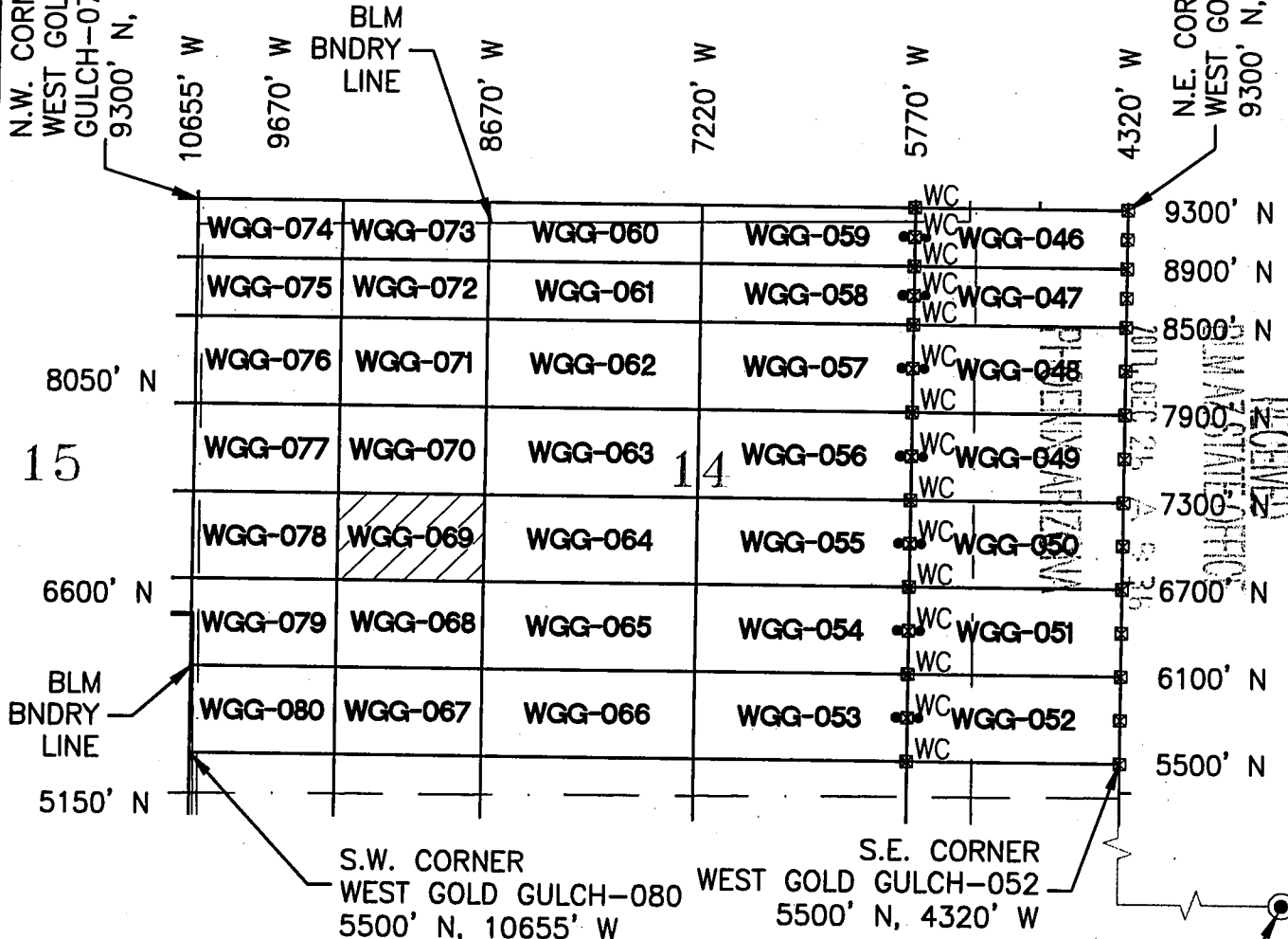
LOCATED IN SECTIONS 13, 14, 15, 23 & 24 T.4S., R.28E.

GREENLEE COUNTY, ARIZONA

ALL CLAIMS ARE 1450' IN LENGTH AND
600' IN WIDTH UNLESS NOTED

N.W. CORNER
WEST GOLD
GULCH-074
9300' N, 10655' W

N.E. CORNER
WEST GOLD GULCH-046
9300' N, 4320' W



S.W. CORNER
WEST GOLD GULCH-080
5500' N, 10655' W

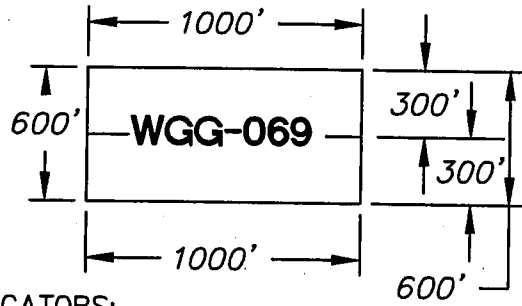
S.E. CORNER
WEST GOLD GULCH-052
5500' N, 4320' W

SEC. COR.
24 & 25 T4S-R28E
19 & 30 T4S-R29E
0'N, 0'W

23

AHC448445

N.T.S.



0' 1200' 2400'



- ☒ INDICATES END CENTER OR CORNER OF LODE CLAIM. SET 2"x2"x5' WOODEN POST (TYPICAL)
- INDICATES LOCATION MONUMENT. SET 2"x2"x5' WOODEN POST WITH PLASTIC BOTTLE (TYPICAL)

LOCATORS:
FREEPORT MINERALS CORP.
333 N. CENTRAL AVENUE
PHOENIX, AZ 85004

CLAIM ACREAGE = 19.97 AC
WC = WITNESS CORNER

Entellus™
3033 N. 44th Street Suite 250
Phoenix, AZ 85018
Tel 602.244.2566
Fax 602.244.8947
Website: www.Entellus.com

LOCATION NOTICE FOR LODE MINING CLAIM

Amendment BLM Serial # _____

NOTICE IS HEREBY GIVEN that the WEST GOLD GULCH-070

_____ lode mining claim has been located
by FREEPORT MINERALS CORP whose current mailing
address is 333 NORTH CENTRAL AVENUE
PHOENIX, AZ 85004

BLM
Date
Stamp
PHOENIX, ARIZONA
2017 DEC 26 A 9:31
BLM AZ STATE OFFICE

RECEIVED

The general course of this claim is EAST - WEST and it is situated in GREENLEE
County, Arizona. This claim is 1000 feet in length and 600 feet in width.

13.77 Total Claim Acreage. This claim runs from the location monument on which this location notice
is posted on the centerline of the claim approximately 3890 feet in a WEST direction to the WEST
end line and 2890 feet in a WEST direction to the EAST end line. This claim is marked by
three witness corner monuments located 2900 feet east of the east end line of the claim.

The location monument on which this notice is posted is situated within Section 14, Township 4
S, Range 28 E, Gila Salt River Base and Meridian, Arizona and this claim encompasses portions
of the following quarter section(s), section(s), Township(s) and Range(s) NW 1/4 AND SW 1/4
SECTION 14, T4S - R28E

Gila Salt River Base and Meridian, Arizona.

The locality of this claim with reference to some natural object or permanent monument and additional information
(if any) concerning its locality are as follows: THE NW CORNER OF THIS CLAIM IS
7900 FEET NORTH AND 9670 FEET WEST OF THE SE CORNER OF SECTION 24,
T4S - R28E

_____ The above information is shown on the attached map.
DATED AND POSTED on the ground this 29th day of NOVEMBER, 2017.

LOCATOR(s) AGENT

Print Name(s) ENTELLUS, INC. - DANIEL FRANCETIC, RLS

Signature(s) Daniel G. Francetic

AHC448446

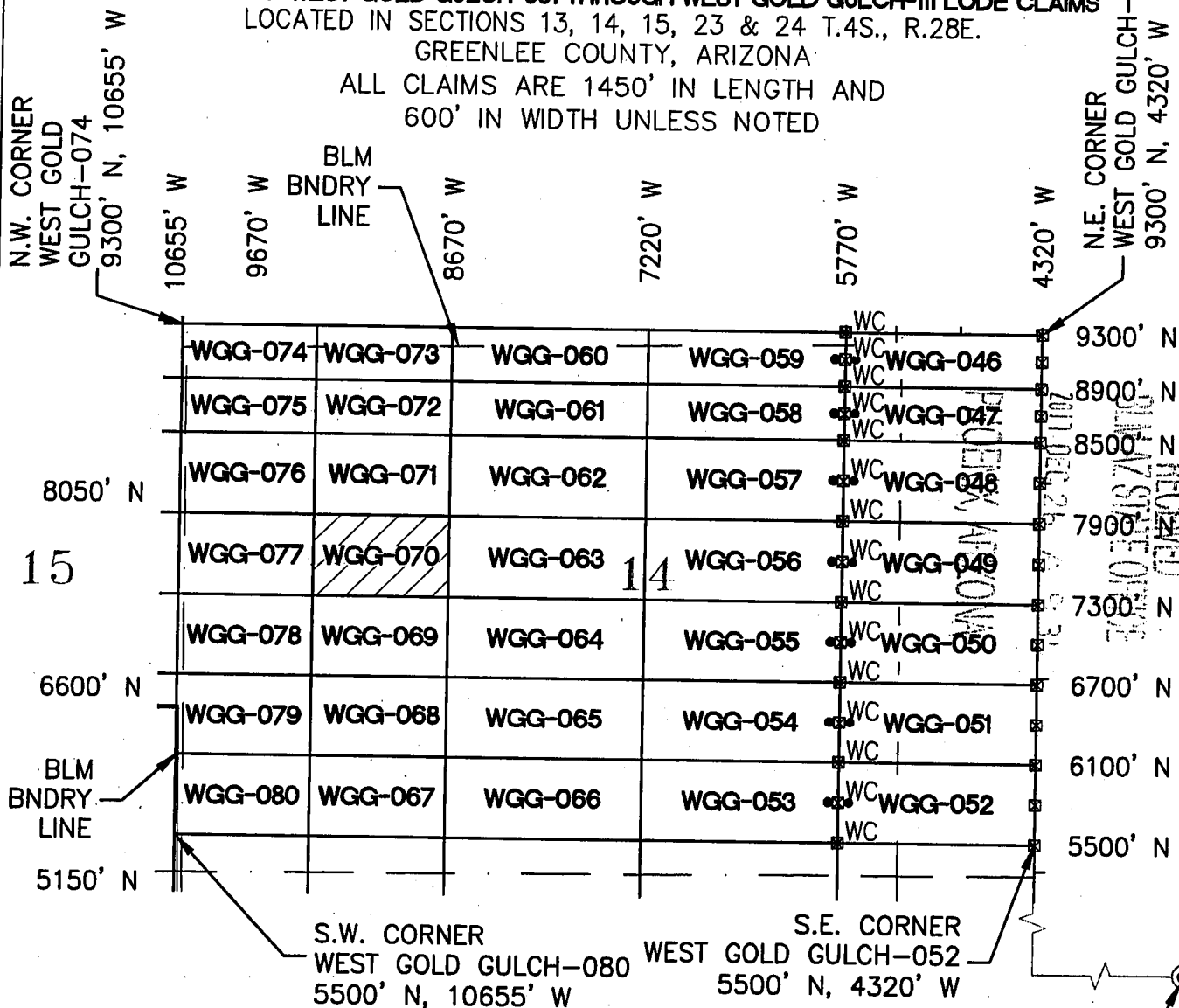
WEST GOLD GULCH - 070 CLAIM

LOCATION OF WEST GOLD GULCH-001 THROUGH WEST GOLD GULCH-111 LODE CLAIMS

LOCATED IN SECTIONS 13, 14, 15, 23 & 24 T.4S., R.28E.

GREENLEE COUNTY, ARIZONA

ALL CLAIMS ARE 1450' IN LENGTH AND 600' IN WIDTH UNLESS NOTED



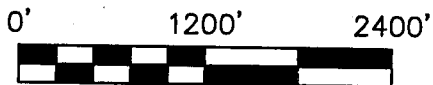
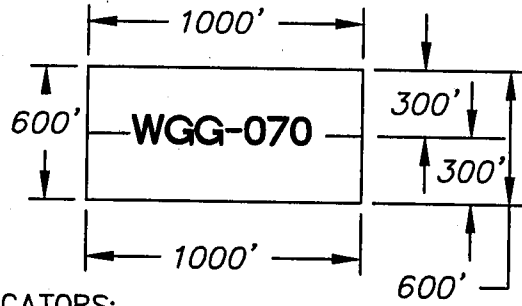
RECEIVED
 2011 DEC 28
 10:10 AM
 PHOENIX
 ARIZONA
 COUNTY CLERK
 GREENLEE COUNTY

AHC448446

23

SEC. COR.
 24 & 25 T4S-R28E
 19 & 30 T4S-R29E
 0'N, 0'W

N.T.S.



- ☒ INDICATES END CENTER OR CORNER OF LODE CLAIM. SET 2"x2"x5' WOODEN POST (TYPICAL)
- INDICATES LOCATION MONUMENT. SET 2"x2"x5' WOODEN POST WITH PLASTIC BOTTLE (TYPICAL)

LOCATORS:
 FREEPORT MINERALS CORP.
 333 N. CENTRAL AVENUE
 PHOENIX, AZ 85004

CLAIM ACREAGE = 19.97 AC
 WC = WITNESS CORNER


Entellus™
 3033 N. 44th Street Suite 250
 Phoenix, AZ 85018
 Tel 602.244.2566
 Fax 602.244.8947
 Website: www.Entellus.com

LOCATION NOTICE FOR LODE MINING CLAIM

Amendment BLM Serial # _____

NOTICE IS HEREBY GIVEN that the WEST GOLD GULCH-071

_____ lode mining claim has been located
by FREEPORT MINERALS CORP whose current mailing
address is 333 NORTH CENTRAL AVENUE
PHOENIX, AZ 85004



The general course of this claim is EAST - WEST and it is situated in GREENLEE
County, Arizona. This claim is 1000 feet in length and 600 feet in width.

13.77 Total Claim Acreage. This claim runs from the location monument on which this location notice
is posted on the centerline of the claim approximately 3890 feet in a WEST direction to the WEST
end line and 2890 feet in a WEST direction to the EAST end line. This claim is marked by
three witness corner monuments located 2900 feet east of the east end line of the claim.

The location monument on which this notice is posted is situated within Section 14, Township 4
S, Range 28 E, Gila Salt River Base and Meridian, Arizona and this claim encompasses portions
of the following quarter section(s), section(s), Township(s) and Range(s) NW 1/4 SECTION 14,
T4S - R28E

Gila Salt River Base and Meridian, Arizona.

The locality of this claim with reference to some natural object or permanent monument and additional information
(if any) concerning its locality are as follows: THE NW CORNER OF THIS CLAIM IS
8500 FEET NORTH AND 9670 FEET WEST OF THE SE CORNER OF SECTION 24,
T4S - R28E

_____ The above information is shown on the attached map.
DATED AND POSTED on the ground this 29th day of NOVEMBER, 2017.

LOCATOR(s) AGENT

Print Name(s) ENTELLUS, INC. - DANIEL FRANCETIC, RLS

Signature(s) *Daniel G. Francetic*

Form MCF100
Revised July 2014

This form is available from the Arizona Geological Survey and may be reproduced.

AHC448447

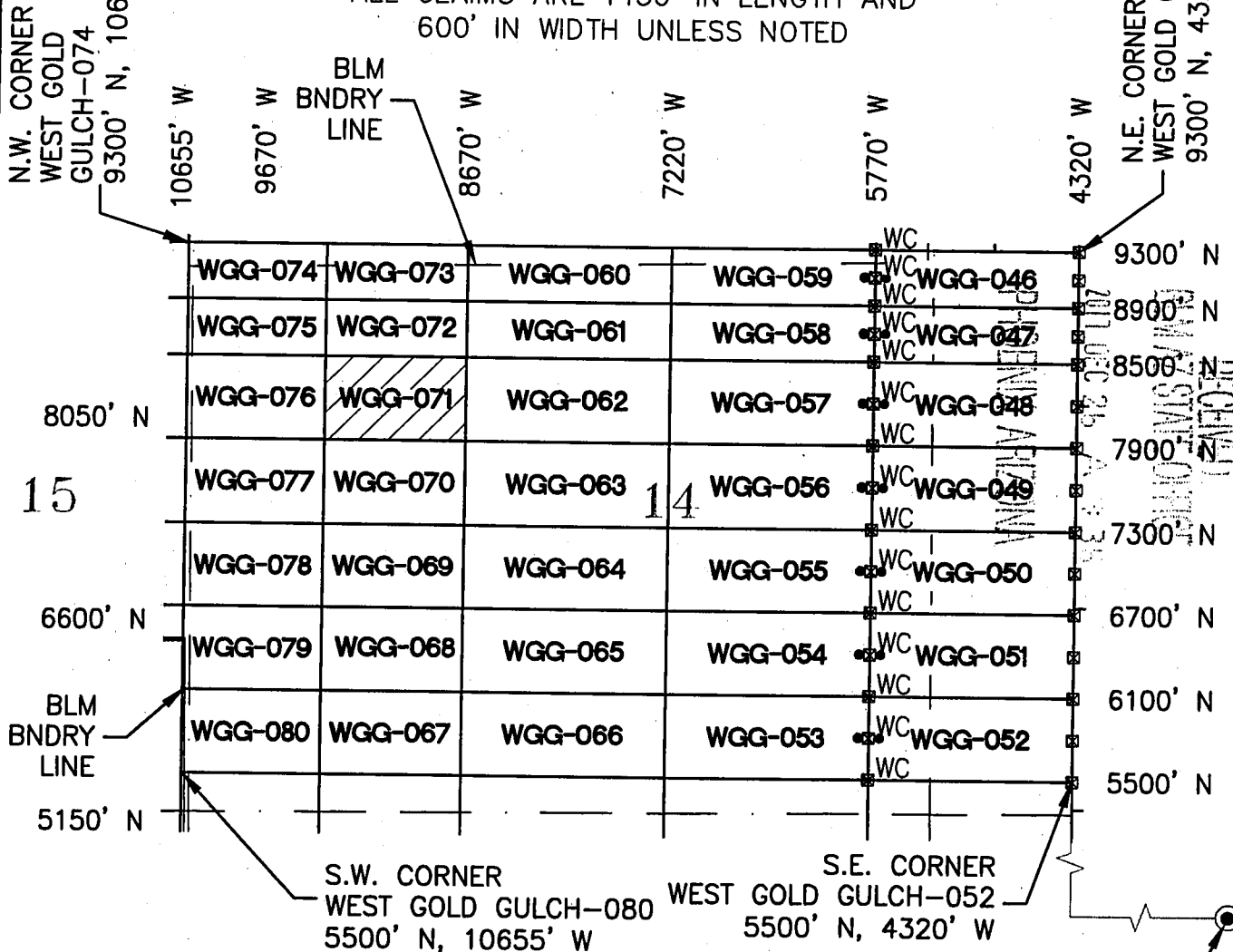
WEST GOLD GULCH - 071 CLAIM

LOCATION OF WEST GOLD GULCH-001 THROUGH WEST GOLD GULCH-111 LODE CLAIMS

LOCATED IN SECTIONS 13, 14, 15, 23 & 24 T.4S., R.28E.

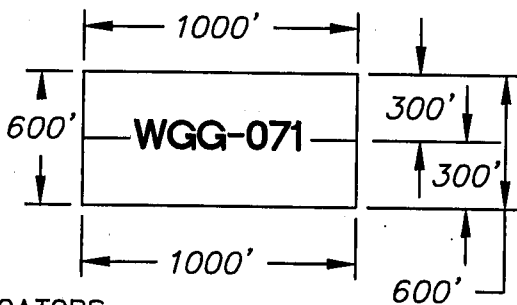
GREENLEE COUNTY, ARIZONA

ALL CLAIMS ARE 1450' IN LENGTH AND 600' IN WIDTH UNLESS NOTED



AHC448447

N.T.S.



0' 1200' 2400'



☒ INDICATES END CENTER OR CORNER OF LODE CLAIM. SET 2"x2"x5' WOODEN POST (TYPICAL)

● INDICATES LOCATION MONUMENT. SET 2"x2"x5' WOODEN POST WITH PLASTIC BOTTLE (TYPICAL)

LOCATORS:
FREEPORT MINERALS CORP.
333 N. CENTRAL AVENUE
PHOENIX, AZ 85004

CLAIM ACREAGE = 19.97 AC
WC = WITNESS CORNER

Entellus™
3033 N. 44th Street Suite 250
Phoenix, AZ 85018
Tel 602.244.2566
Fax 602.244.8947
Website: www.Entellus.com

LOCATION NOTICE FOR LODE MINING CLAIM

Amendment BLM Serial # _____


NOTICE IS HEREBY GIVEN that the WEST GOLD GULCH-072

_____ lode mining claim has been located

by FREEPORT MINERALS CORP whose current mailing

address is 333 NORTH CENTRAL AVENUE

PHOENIX, AZ 85004



The general course of this claim is EAST - WEST and it is situated in GREENLEE

County, Arizona. This claim is 1000 feet in length and 400 feet in width.

9.18 Total Claim Acreage. This claim runs from the location monument on which this location notice

is posted on the centerline of the claim approximately 3890 feet in a WEST direction to the WEST end line and 2890 feet in a WEST direction to the EAST end line. This claim is marked by

three witness corner monuments located 2900 feet east of the east end line of the claim.

The location monument on which this notice is posted is situated within Section 14, Township 4

S, Range 28 E, Gila Salt River Base and Meridian, Arizona and this claim encompasses portions of the following quarter section(s), section(s), Township(s) and Range(s) NW 1/4 SECTION 14, T4S - R28E

Gila Salt River Base and Meridian, Arizona.

The locality of this claim with reference to some natural object or permanent monument and additional information (if any) concerning its locality are as follows: THE NW CORNER OF THIS CLAIM IS

8900 FEET NORTH AND 9670 FEET WEST OF THE SE CORNER OF SECTION 24, T4S - R28E

The above information is shown on the attached map.

DATED AND POSTED on the ground this 29th day of NOVEMBER, 2017.

LOCATOR(s) AGENT

Print Name(s) ENTELLUS, INC. - DANIEL FRANCETIC, RLS

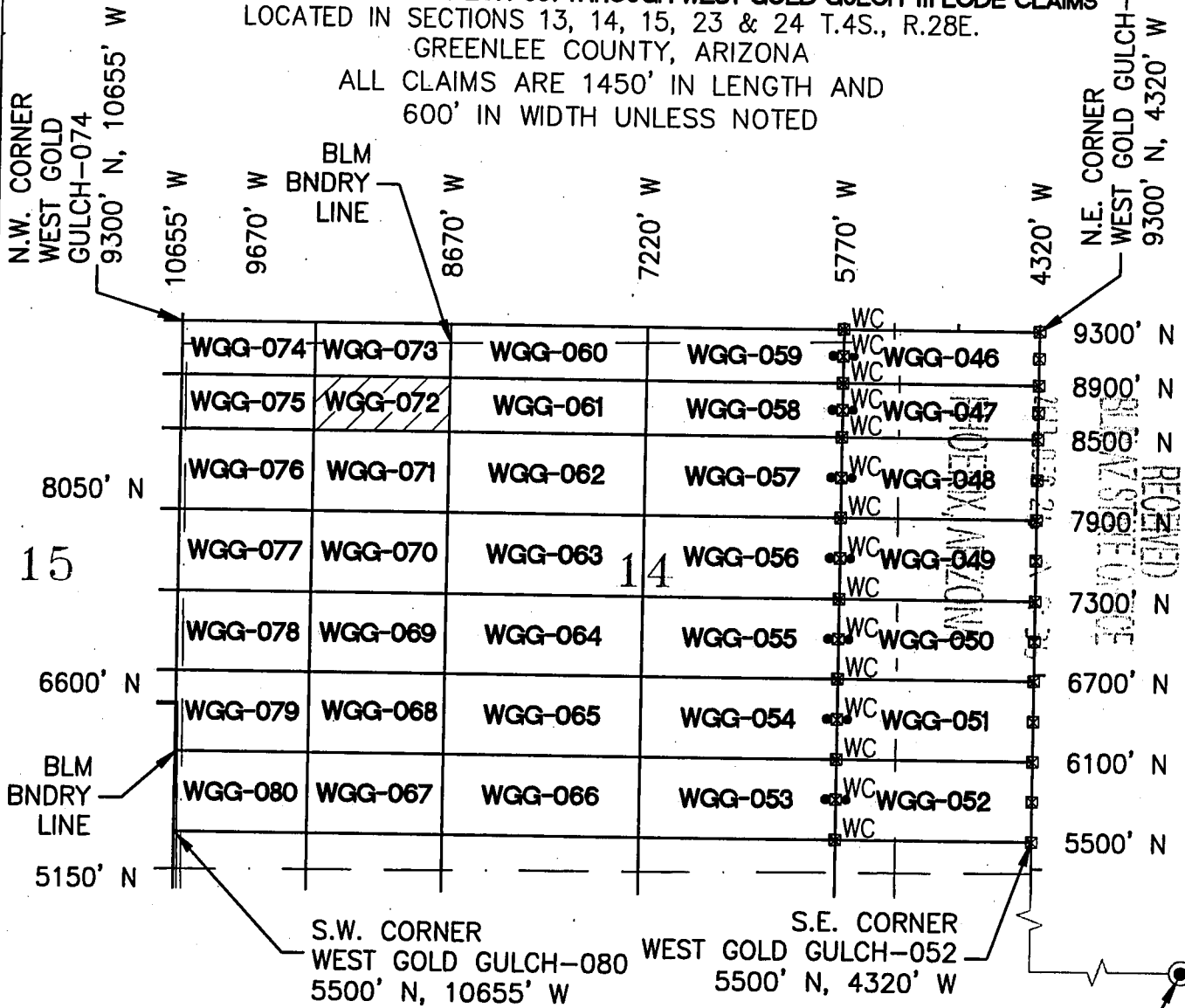
Signature(s) *Daniel J. Francetic*

AHC448448

WEST GOLD GULCH - 072 CLAIM

LOCATION OF WEST GOLD GULCH-001 THROUGH WEST GOLD GULCH-111 LODE CLAIMS
 LOCATED IN SECTIONS 13, 14, 15, 23 & 24 T.4S., R.28E.
 GREENLEE COUNTY, ARIZONA

ALL CLAIMS ARE 1450' IN LENGTH AND
 600' IN WIDTH UNLESS NOTED



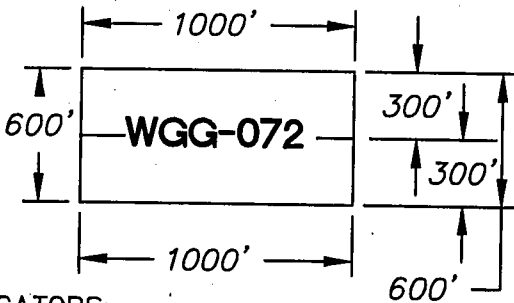
RECEIVED
 PHOENIX, ARIZONA
 2007 JUN 13 10:27 AM

ANCHORAGE

23

SEC. COR.
 24 & 25 T4S-R28E
 19 & 30 T4S-R29E
 0'N, 0'W

N.T.S.



0' 1200' 2400'



☐ INDICATES END CENTER OR CORNER OF LODE CLAIM. SET 2"x2"x5' WOODEN POST (TYPICAL)

● INDICATES LOCATION MONUMENT. SET 2"x2"x5' WOODEN POST WITH PLASTIC BOTTLE (TYPICAL)

LOCATORS:
 FREEPORT MINERALS CORP.
 333 N. CENTRAL AVENUE
 PHOENIX, AZ 85004

CLAIM ACREAGE = 13.31 AC
 WC = WITNESS CORNER

Entellus™
 3033 N. 44th Street Suite 250
 Phoenix, AZ 85018
 Tel 602.244.2566
 Fax 602.244.8947
 Website: www.Entellus.com

LOCATION NOTICE FOR LODE MINING CLAIM

Amendment BLM Serial # _____

NOTICE IS HEREBY GIVEN that the WEST GOLD GULCH-073

_____ lode mining claim has been located
by FREEPORT MINERALS CORP whose current mailing
address is 333 NORTH CENTRAL AVENUE
PHOENIX, AZ 85004

BLM
Date
Stamp
PHOENIX, ARIZONA
2017 DEC 26 A 10 36
BLM AZ STATE OFFICE
RECEIVED

The general course of this claim is EAST - WEST and it is situated in GREENLEE
County, Arizona. This claim is 1000 feet in length and 400 feet in width.

9.18 Total Claim Acreage. This claim runs from the location monument on which this location notice
is posted on the centerline of the claim approximately 3890 feet in a WEST direction to the WEST
end line and 2890 feet in a WEST direction to the EAST end line. This claim is marked by
three witness corner monuments located 2900 feet east of the east end line of the claim.

The location monument on which this notice is posted is situated within Section 14, Township 4
S, Range 28 E, Gila Salt River Base and Meridian, Arizona and this claim encompasses portions
of the following quarter section(s), section(s), Township(s) and Range(s) NW 1/4 SECTION 14,
T4S - R28E

Gila Salt River Base and Meridian, Arizona.

The locality of this claim with reference to some natural object or permanent monument and additional information
(if any) concerning its locality are as follows: THE NW CORNER OF THIS CLAIM IS
9300 FEET NORTH AND 9670 FEET WEST OF THE SE CORNER OF SECTION 24,
T4S - R28E

_____ The above information is shown on the attached map.
DATED AND POSTED on the ground this 30th day of NOVEMBER, 2017.

LOCATOR(s) AGENT

Print Name(s) ENTELLUS, INC. - DANIEL FRANCETIC, RLS

Signature(s) *Daniel G. Francetic*

AMC448449

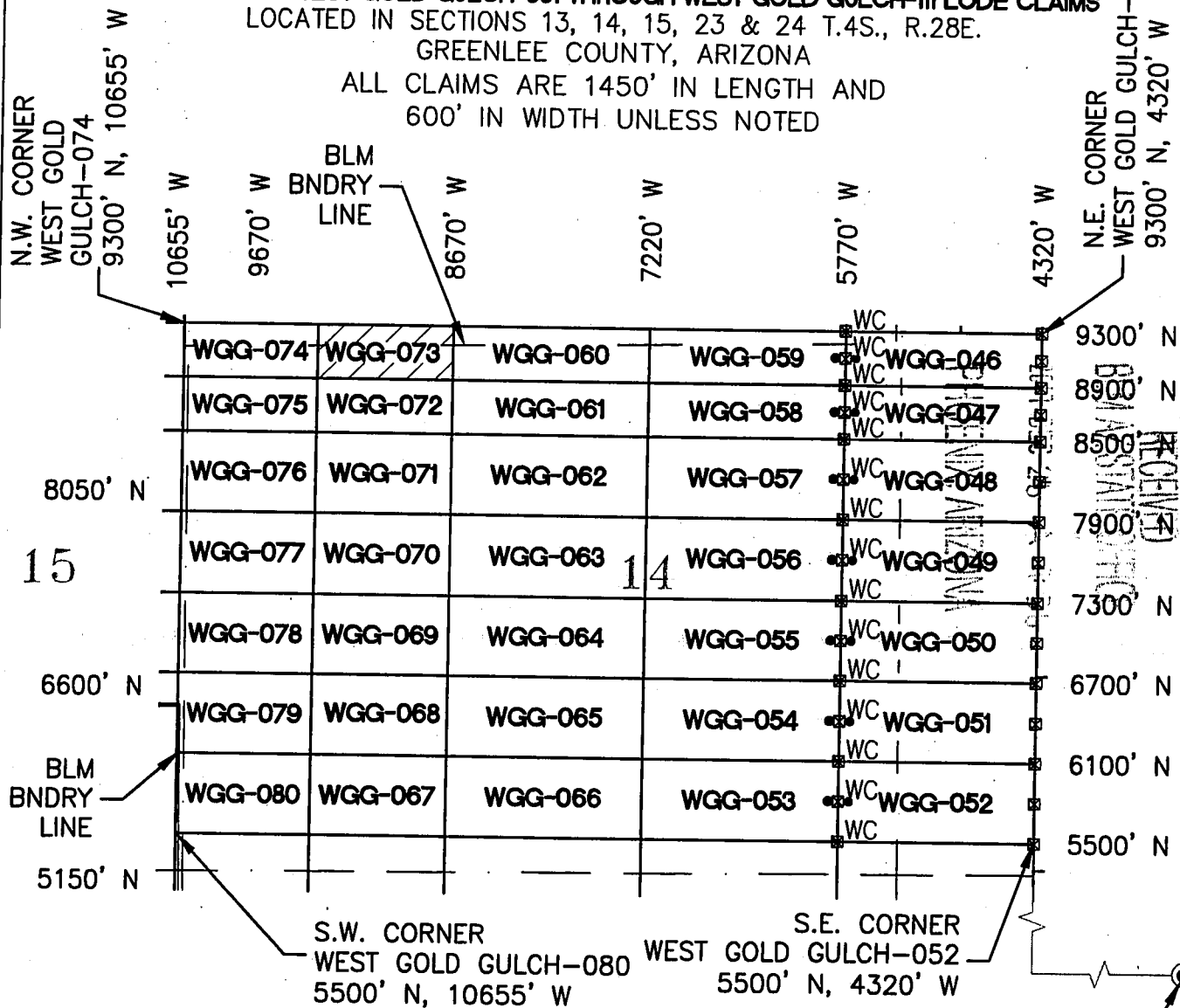
WEST GOLD GULCH - 073 CLAIM

LOCATION OF WEST GOLD GULCH-001 THROUGH WEST GOLD GULCH-111 LODE CLAIMS

LOCATED IN SECTIONS 13, 14, 15, 23 & 24 T.4S., R.28E.

GREENLEE COUNTY, ARIZONA

ALL CLAIMS ARE 1450' IN LENGTH AND 600' IN WIDTH UNLESS NOTED

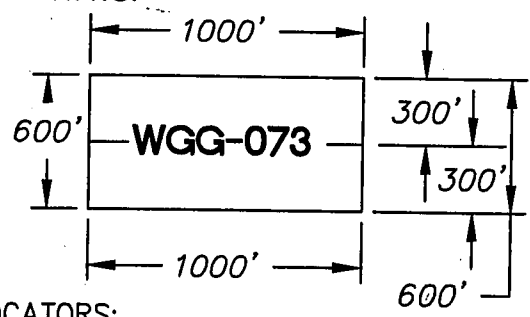


23

SEC. COR.
24 & 25 T4S-R28E
19 & 30 T4S-R29E
0'N, 0'W

AHC448449

N.T.S.



0' 1200' 2400'



☐ INDICATES END CENTER OR CORNER OF LODE CLAIM. SET 2"x2"x5' WOODEN POST (TYPICAL)

● INDICATES LOCATION MONUMENT. SET 2"x2"x5' WOODEN POST WITH PLASTIC BOTTLE (TYPICAL)

LOCATORS:
FREEPORT MINERALS CORP.
333 N. CENTRAL AVENUE
PHOENIX, AZ 85004

CLAIM ACREAGE = 13.31 AC
WC = WITNESS CORNER

Entellus™
3033 N. 44th Street Suite 250
Phoenix, AZ 85018
Tel 602.244.2566
Fax 602.244.8947
Website: www.Entellus.com



LOCATION NOTICE FOR LODE MINING CLAIM

Amendment BLM Serial # _____

NOTICE IS HEREBY GIVEN that the WEST GOLD GULCH-074

_____ lode mining claim has been located

by FREEPORT MINERALS CORP whose current mailing

address is 333 NORTH CENTRAL AVENUE

PHOENIX, AZ 85004

RECEIVED
BLM AZ STATE OFFICE
2017 DEC 26 A 10 36
PHOENIX, ARIZONA

BLM
Date
Stamp

The general course of this claim is EAST - WEST and it is situated in GREENLEE

County, Arizona. This claim is 985 feet in length and 400 feet in width.

9.04 Total Claim Acreage. This claim runs from the location monument on which this location notice

is posted on the centerline of the claim approximately 4875 feet in a WEST direction to the WEST

end line and 3890 feet in a WEST direction to the EAST end line. This claim is marked by three witness

corner monuments located 3900 feet east of the east end line of the claim.

The location monument on which this notice is posted is situated within Section 14 Township 4

S, Range 28 E, Gila Salt River Base and Meridian, Arizona and this claim encompasses portions

of the following quarter section(s), section(s), Township(s) and Range(s) NW 1/4 SECTION 14 AND THE NE 1/4 SECTION 15,

T4S-R28E

Gila Salt River Base and Meridian, Arizona.

The locality of this claim with reference to some natural object or permanent monument and additional information

(if any) concerning its locality are as follows: THE NW CORNER OF THIS CLAIM IS 9300 FEET NORTH AND 10655 FEET WEST OF

THE SE CORNER OF SECTION 24, T4S-R28E.

The above information is shown on the attached map.

DATED AND POSTED on the ground this 30th day of November 2017

LOCATOR(s) AGENT

Print Name(s) Entellus, Inc. - Daniel G. Francetic, RLS

Signature(s) *Daniel G. Francetic*

Form MCF100
Revised July 2014

AN C 4 4 8 4 5 0

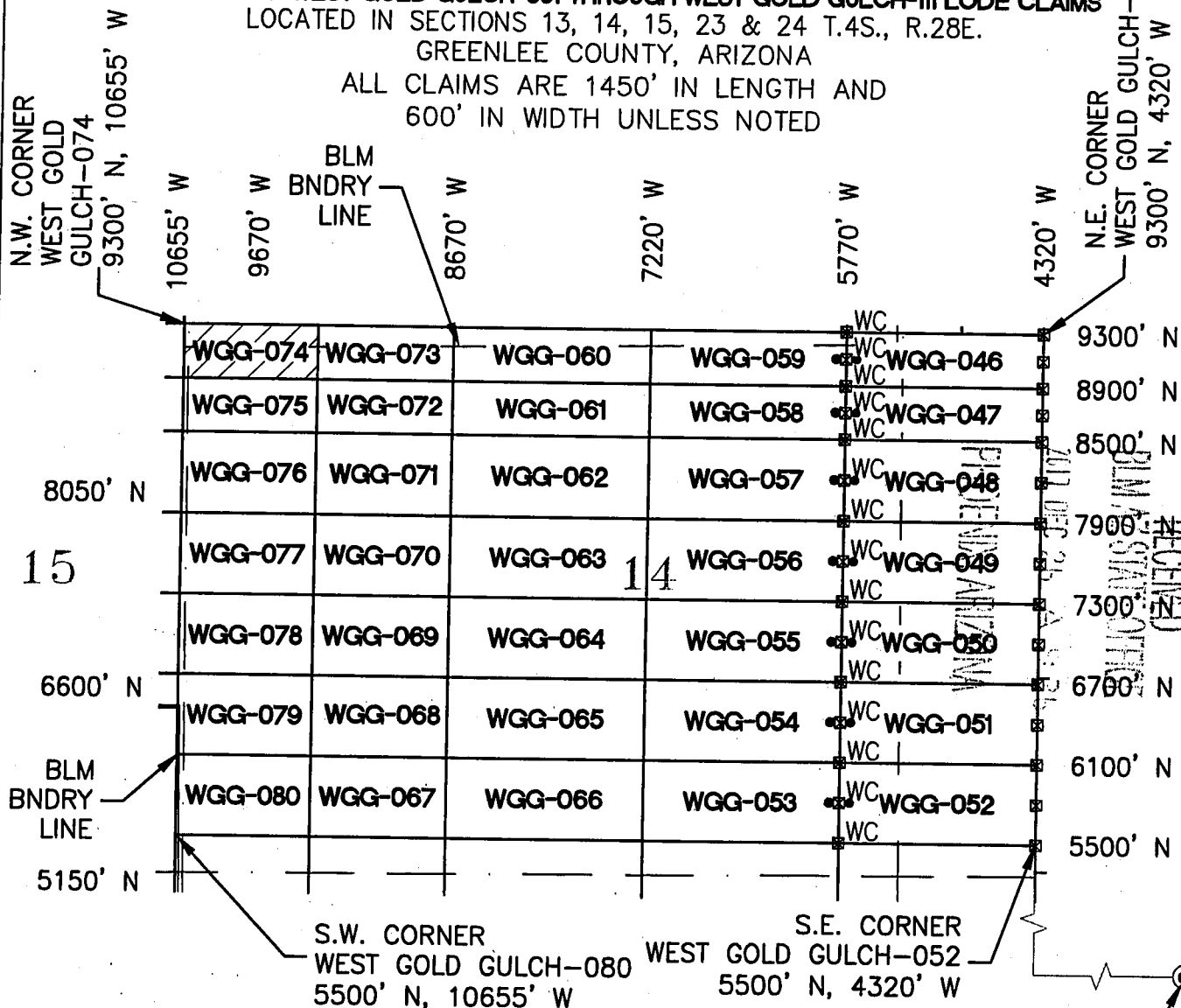
WEST GOLD GULCH - 074 CLAIM

LOCATION OF WEST GOLD GULCH-001 THROUGH WEST GOLD GULCH-111 LODE CLAIMS

LOCATED IN SECTIONS 13, 14, 15, 23 & 24 T.4S., R.28E.

GREENLEE COUNTY, ARIZONA

ALL CLAIMS ARE 1450' IN LENGTH AND 600' IN WIDTH UNLESS NOTED



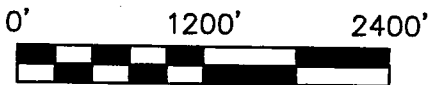
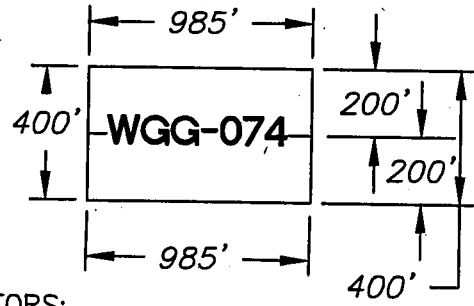
S.W. CORNER WEST GOLD GULCH-080
5500' N, 10655' W

S.E. CORNER WEST GOLD GULCH-052
5500' N, 4320' W

SEC. COR.
24 & 25 T4S-R28E
19 & 30 T4S-R29E
0'N, 0'W

23

N.T.S.



- ☒ INDICATES END CENTER OR CORNER OF LODE CLAIM. SET 2"x2"x5' WOODEN POST (TYPICAL)
- INDICATES LOCATION MONUMENT. SET 2"x2"x5' WOODEN POST WITH PLASTIC BOTTLE (TYPICAL)

LOCATORS:
FREEPORT MINERALS CORP.
333 N. CENTRAL AVENUE
PHOENIX, AZ 85004

CLAIM ACREAGE = 9.04 AC
WC = WITNESS CORNER

Entellus™
3033 N. 44th Street Suite 250
Phoenix, AZ 85018
Tel 602.244.2566
Fax 602.244.8947
Website: www.Entellus.com

AMC448450

LOCATION NOTICE FOR LODE MINING CLAIM

Amendment BLM Serial # _____

NOTICE IS HEREBY GIVEN that the WEST GOLD GULCH-075

_____ lode mining claim has been located

by FREEPORT MINERALS CORP whose current mailing

address is 333 NORTH CENTRAL AVENUE

PHOENIX, AZ 85004

BLM
Date
Stamp

RECEIVED
BLM AZ STATE OFFICE
2017 DEC 26 A 9:37
PHOENIX, ARIZONA

The general course of this claim is EAST - WEST and it is situated in GREENLEE

County, Arizona. This claim is 985 feet in length and 400 feet in width.

9.04 Total Claim Acreage. This claim runs from the location monument on which this location notice

is posted on the centerline of the claim approximately 4875 feet in a WEST direction to the WEST

end line and 3890 feet in a WEST direction to the EAST end line. This claim is marked by three witness corner monuments located 3900 feet east of the east end line of the claim.

The location monument on which this notice is posted is situated within Section 14 Township 4

S _____, Range 28 E _____, Gila Salt River Base and Meridian, Arizona and this claim encompasses portions

of the following quarter section(s), section(s), Township(s) and Range(s) NW 1/4 SECTION 14 AND THE NE 1/4 SECTION 15,

T4S-R28E

Gila Salt River Base and Meridian, Arizona.

The locality of this claim with reference to some natural object or permanent monument and additional information

(if any) concerning its locality are as follows: THE NW CORNER OF THIS CLAIM IS 8900 FEET NORTH AND 10655 FEET WEST OF

THE SE CORNER OF SECTION 24, T4S-R28E.

The above information is shown on the attached map.

DATED AND POSTED on the ground this 29th day of November 2017.

LOCATOR(s) AGENT

Print Name(s) Eptellus, Inc. - Daniel G. Francetic, RLS

Signature(s) *Daniel G. Francetic*

Form MCF100
Revised July 2014

This form is available from the Arizona Geological Survey and may be reproduced.

AMC448451

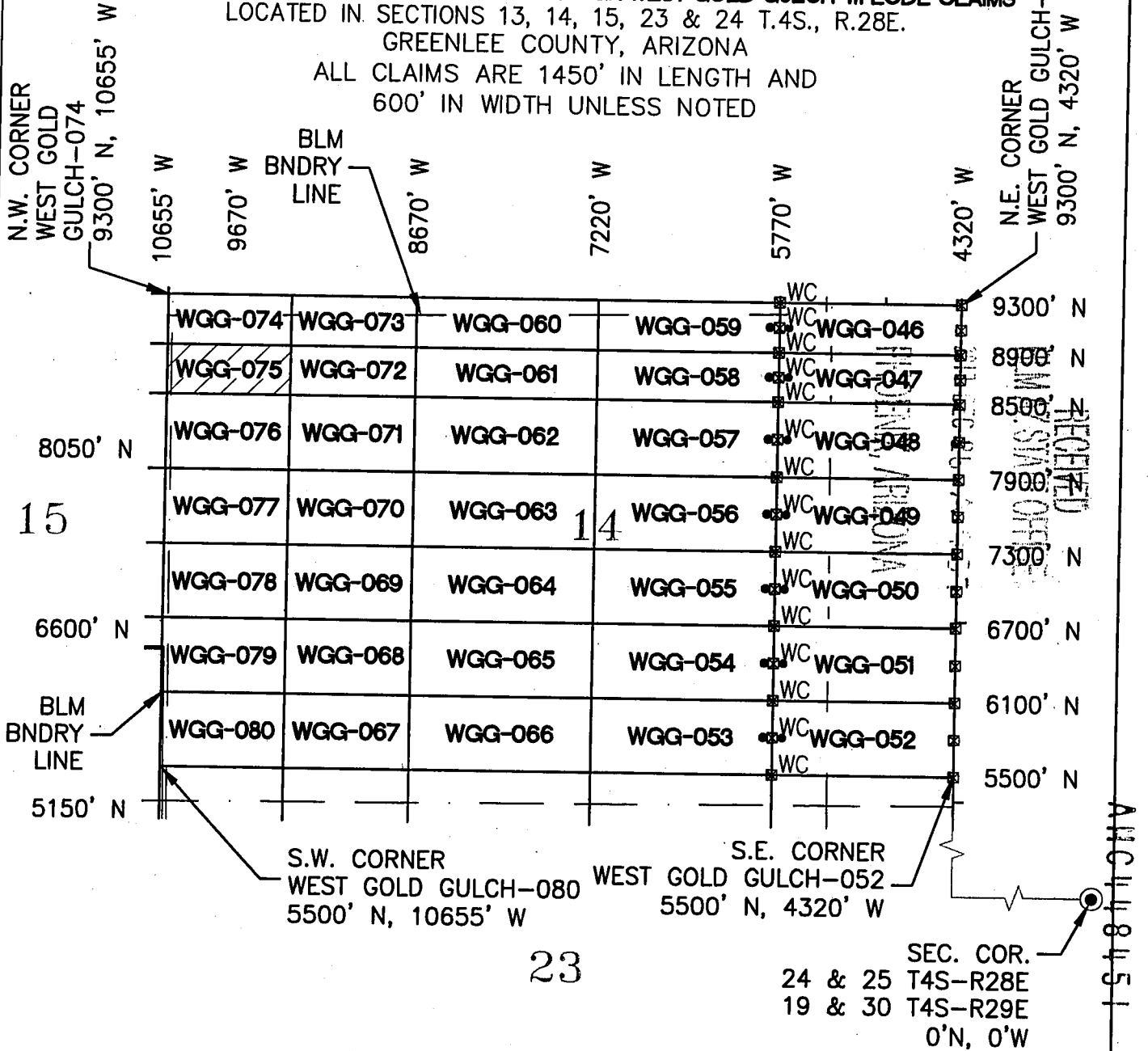
WEST GOLD GULCH - 075 CLAIM

LOCATION OF WEST GOLD GULCH-001 THROUGH WEST GOLD GULCH-111 LODE CLAIMS

LOCATED IN SECTIONS 13, 14, 15, 23 & 24 T.4S., R.28E.

GREENLEE COUNTY, ARIZONA

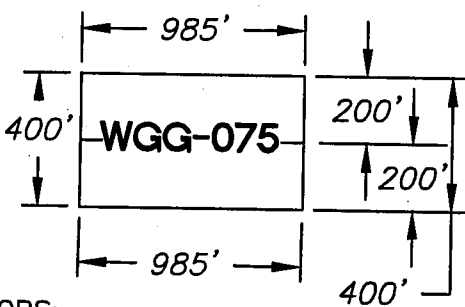
ALL CLAIMS ARE 1450' IN LENGTH AND 600' IN WIDTH UNLESS NOTED



23

SEC. COR.
24 & 25 T4S-R28E
19 & 30 T4S-R29E
0'N, 0'W

N.T.S.



0' 1200' 2400'



☐ INDICATES END CENTER OR CORNER OF LODE CLAIM. SET 2"x2"x5' WOODEN POST (TYPICAL)

● INDICATES LOCATION MONUMENT. SET 2"x2"x5' WOODEN POST WITH PLASTIC BOTTLE (TYPICAL)

LOCATORS:
FREEPORT MINERALS CORP.
333 N. CENTRAL AVENUE
PHOENIX, AZ 85004

CLAIM ACREAGE = 9.04 AC
WC = WITNESS CORNER

Entellus™
3033 N. 44th Street Suite 250
Phoenix, AZ 85018
Tel 602.244.2566
Fax 602.244.8947
Website: www.Entellus.com



LOCATION NOTICE FOR LODE MINING CLAIM

Amendment BLM Serial # _____

NOTICE IS HEREBY GIVEN that the WEST GOLD GULCH-076 lode mining claim has been located by FREEMPORT MINERALS CORP whose current mailing address is 333 NORTH CENTRAL AVENUE PHOENIX, AZ 85004

RECEIVED
BLM AZ STATE OFFICE
2017 DEC 26 A 4 53
PHOENIX, ARIZONA
BLM Date Stamp

The general course of this claim is EAST - WEST and it is situated in GREENLEE County, Arizona. This claim is 985 feet in length and 600 feet in width.

13.57 Total Claim Acreage. This claim runs from the location monument on which this location notice is posted on the centerline of the claim approximately 4875 feet in a WEST direction to the WEST end line and 3890 feet in a WEST direction to the EAST end line. This claim is marked by three monuments located 3900 feet east of the east end line of the claim.

The location monument on which this notice is posted is situated within Section 14 Township 4 S, Range 28 E, Gila Salt River Base and Meridian, Arizona and this claim encompasses portions of the following quarter section(s), section(s), Township(s) and Range(s) NE 1/4 SECTION 15 AND THE NW 1/4 SECTION 14, T4S-R28E

Gila Salt River Base and Meridian, Arizona.

The locality of this claim with reference to some natural object or permanent monument and additional information (if any) concerning its locality are as follows: THE NW CORNER OF THIS CLAIM IS 8500 FEET NORTH AND 10655 FEET WEST OF THE SE CORNER OF SECTION 24, T4S-R28E.

DATED AND POSTED on the ground this 29th day of November 2017. The above information is shown on the attached map.

LOCATOR(s) AGENT

Print Name(s) Entellus, Inc. - Daniel G. Francetic, RLS

Signature(s) [Handwritten Signature]

Form MCF100
Revised July 2014

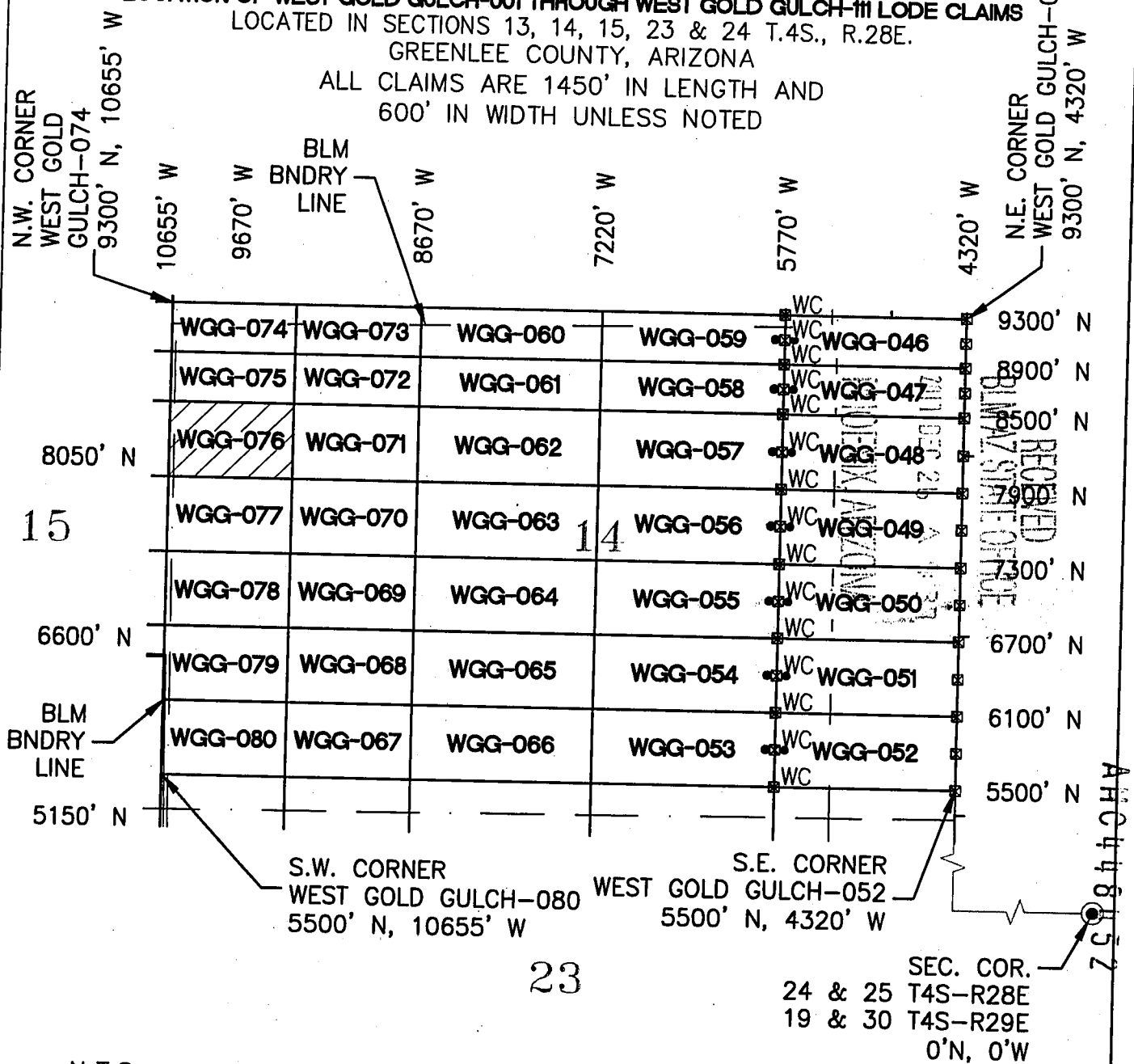
This form is available from the Arizona Geological Survey and may be reproduced.

AMC448452

WEST GOLD GULCH - 076 CLAIM

LOCATION OF WEST GOLD GULCH-001 THROUGH WEST GOLD GULCH-111 LODE CLAIMS
 LOCATED IN SECTIONS 13, 14, 15, 23 & 24 T.4S., R.28E.
 GREENLEE COUNTY, ARIZONA


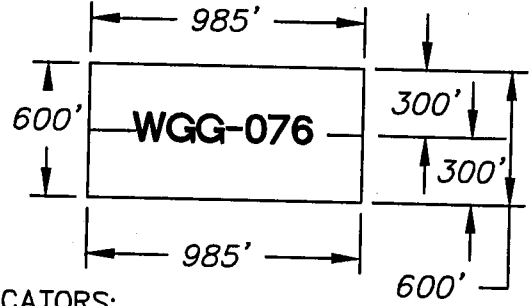
ALL CLAIMS ARE 1450' IN LENGTH AND
 600' IN WIDTH UNLESS NOTED



RECEIVED
 BLM STATE OFFICE
 PHOENIX, ARIZONA
 2011 DEC 29

AHC 418-15
 7C 814

N.T.S.



- ☒ INDICATES END CENTER OR CORNER OF LODE CLAIM. SET 2"x2"x5' WOODEN POST (TYPICAL)
- INDICATES LOCATION MONUMENT. SET 2"x2"x5' WOODEN POST WITH PLASTIC BOTTLE (TYPICAL)

Entellus™
 3033 N. 44th Street Suite 250
 Phoenix, AZ 85018
 Tel 602.244.2566
 Fax 602.244.8947
 Website: www.Entellus.com

LOCATORS:
 FREEPORT MINERALS CORP.
 333 N. CENTRAL AVENUE
 PHOENIX, AZ 85004

CLAIM ACREAGE = 13.57 AC
 WC = WITNESS CORNER

LOCATION NOTICE FOR LODE MINING CLAIM

Amendment BLM Serial # _____
NOTICE IS HEREBY GIVEN that the WEST GOLD GULCH-077

_____ lode mining claim has been located
by FREERPORT MINERALS CORP whose current mailing
address is 333 NORTH CENTRAL AVENUE
PHOENIX, AZ 85004

RECEIVED
BLM AZ STATE OFFICE
2017 DEC 29 AM 9:37
PHOENIX, ARIZONA
BLM
Date
Stamp

The general course of this claim is EAST - WEST and it is situated in GREENLEE
County, Arizona. This claim is 985 feet in length and 600 feet in width.

13.57 Total Claim Acreage. This claim runs from the location monument on which this location notice
is posted on the centerline of the claim approximately 4875 feet in a WEST direction to the WEST
end line and 3890 feet in a WEST direction to the EAST end line. This claim is marked by three
monuments located 3900 feet east of the east end line of the claim.

The location monument on which this notice is posted is situated within Section 14 Township 4
S, Range 28 E, Gila Salt River Base and Meridian, Arizona and this claim encompasses portions
of the following quarter section(s), section(s), Township(s) and Range(s) NW 1/4 AND SW 1/4 SECTION 14 AND THE NE 1/4 AND SE
1/4 SECTION 15, T4S-R28E

Gila Salt River Base and Meridian, Arizona.

The locality of this claim with reference to some natural object or permanent monument and additional information
(if any) concerning its locality are as follows: THE NW CORNER OF THIS CLAIM IS 7900 FEET NORTH AND 10655 FEET WEST OF
THE SE CORNER OF SECTION 24, T4S-R28E.

The above information is shown on the attached map.

DATED AND POSTED on the ground this 29th day of November 2017.

LOCATOR(s) AGENT

Print Name(s) Entellus, Inc. - Daniel G. Francetic, RLS

Signature(s) *Daniel G. Francetic*

Form MCF100
Revised July 2014

AN C 4 4 8 4 5 3

WEST GOLD GULCH - 077 CLAIM

LOCATION OF WEST GOLD GULCH-001 THROUGH WEST GOLD GULCH-111 LODE CLAIMS

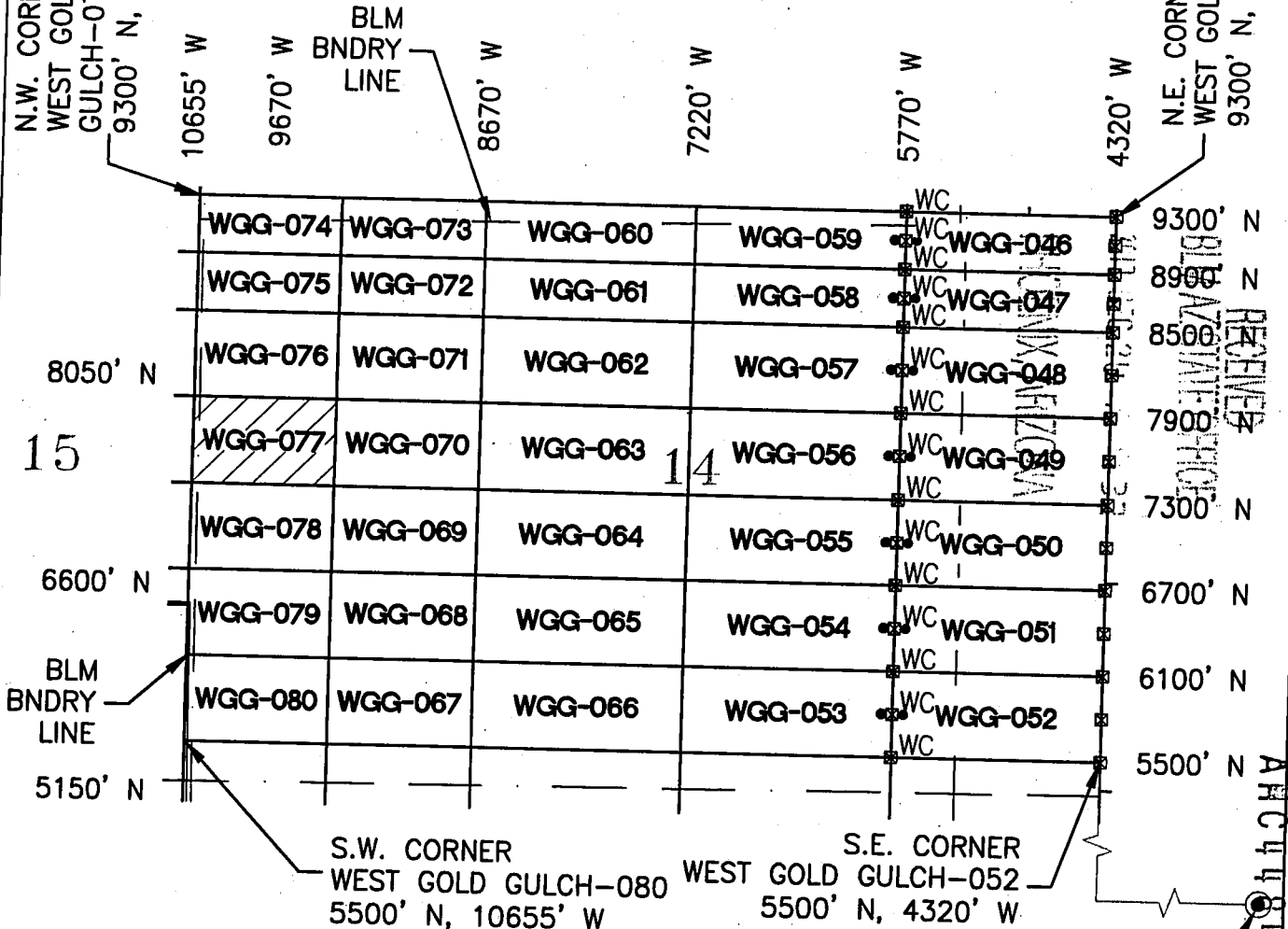
LOCATED IN SECTIONS 13, 14, 15, 23 & 24 T.4S., R.28E.

GREENLEE COUNTY, ARIZONA

ALL CLAIMS ARE 1450' IN LENGTH AND 600' IN WIDTH UNLESS NOTED

N.W. CORNER
WEST GOLD
GULCH-074
9300' N, 10655' W

N.E. CORNER
WEST GOLD GULCH-046
9300' N, 4320' W



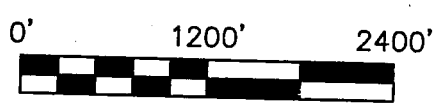
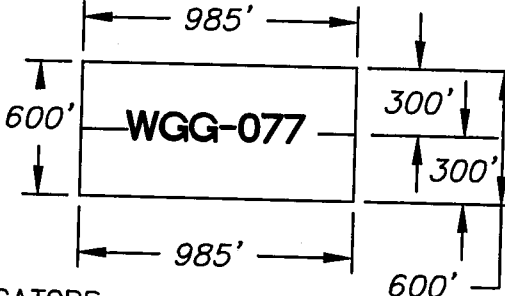
S.W. CORNER
WEST GOLD GULCH-080
5500' N, 10655' W

S.E. CORNER
WEST GOLD GULCH-052
5500' N, 4320' W

23

SEC. COR.
24 & 25 T4S-R28E
19 & 30 T4S-R29E
0'N, 0'W

N.T.S.



- ☒ INDICATES END CENTER OR CORNER OF LODE CLAIM. SET 2"x2"x5' WOODEN POST (TYPICAL)
- INDICATES LOCATION MONUMENT. SET 2"x2"x5' WOODEN POST WITH PLASTIC BOTTLE (TYPICAL)

LOCATORS:
FREEPORT MINERALS CORP.
333 N. CENTRAL AVENUE
PHOENIX, AZ 85004

CLAIM ACREAGE = 13.57 AC
WC = WITNESS CORNER

Entellus™
3033 N. 44th Street Suite 250
Phoenix, AZ 85018
Tel 602.244.2566
Fax 602.244.8947
Website: www.Entellus.com



LOCATION NOTICE FOR LODE MINING CLAIM

Amendment BLM Serial # _____

NOTICE IS HEREBY GIVEN that the WEST GOLD GULCH-078

_____ lode mining claim has been located

by FREEPORT MINERALS CORP whose current mailing

address is 333 NORTH CENTRAL AVENUE

PHOENIX, AZ 85004

BLM
Date
Stamp

RECEIVED
BLM AZ STATE OFFICE
2017 DEC 26 AM 9:37
PHOENIX, ARIZONA

The general course of this claim is EAST - WEST and it is situated in GREENLEE County, Arizona. This claim is 985 feet in length and 600 feet in width.

13.57 Total Claim Acreage. This claim runs from the location monument on which this location notice is posted on the centerline of the claim approximately 4875 feet in a WEST direction to the WEST end line and 3890 feet in a WEST direction to the EAST end line. This claim is marked by three monuments located 3900 feet east of the east end line of the claim.

The location monument on which this notice is posted is situated within Section 14 Township 4 S, Range 28 E, Gila Salt River Base and Meridian, Arizona and this claim encompasses portions of the following quarter section(s), section(s), Township(s) and Range(s) SW 1/4 SECTION 14 AND THE SE 1/4 SECTION 15 T4S-R28E

Gila Salt River Base and Meridian, Arizona.

The locality of this claim with reference to some natural object or permanent monument and additional information (if any) concerning its locality are as follows: THE NW CORNER OF THIS CLAIM IS 7300 FEET NORTH AND 10655 FEET WEST OF THE SE CORNER OF SECTION 24, T4S-R28E.

The above information is shown on the attached map.

DATED AND POSTED on the ground this 29th day of November 2017

LOCATOR(s) AGENT

Print Name(s) Entellus, Inc. - Daniel G. Francetic, RLS

Signature(s) *Daniel G. Francetic*

Form MCF100
Revised July 2014


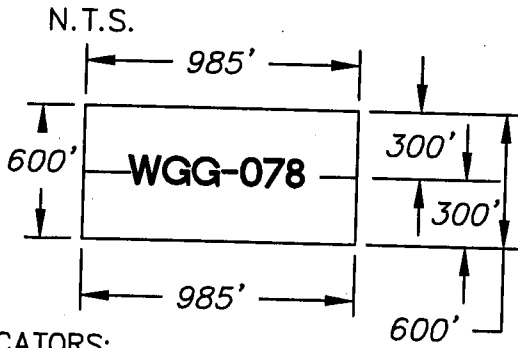
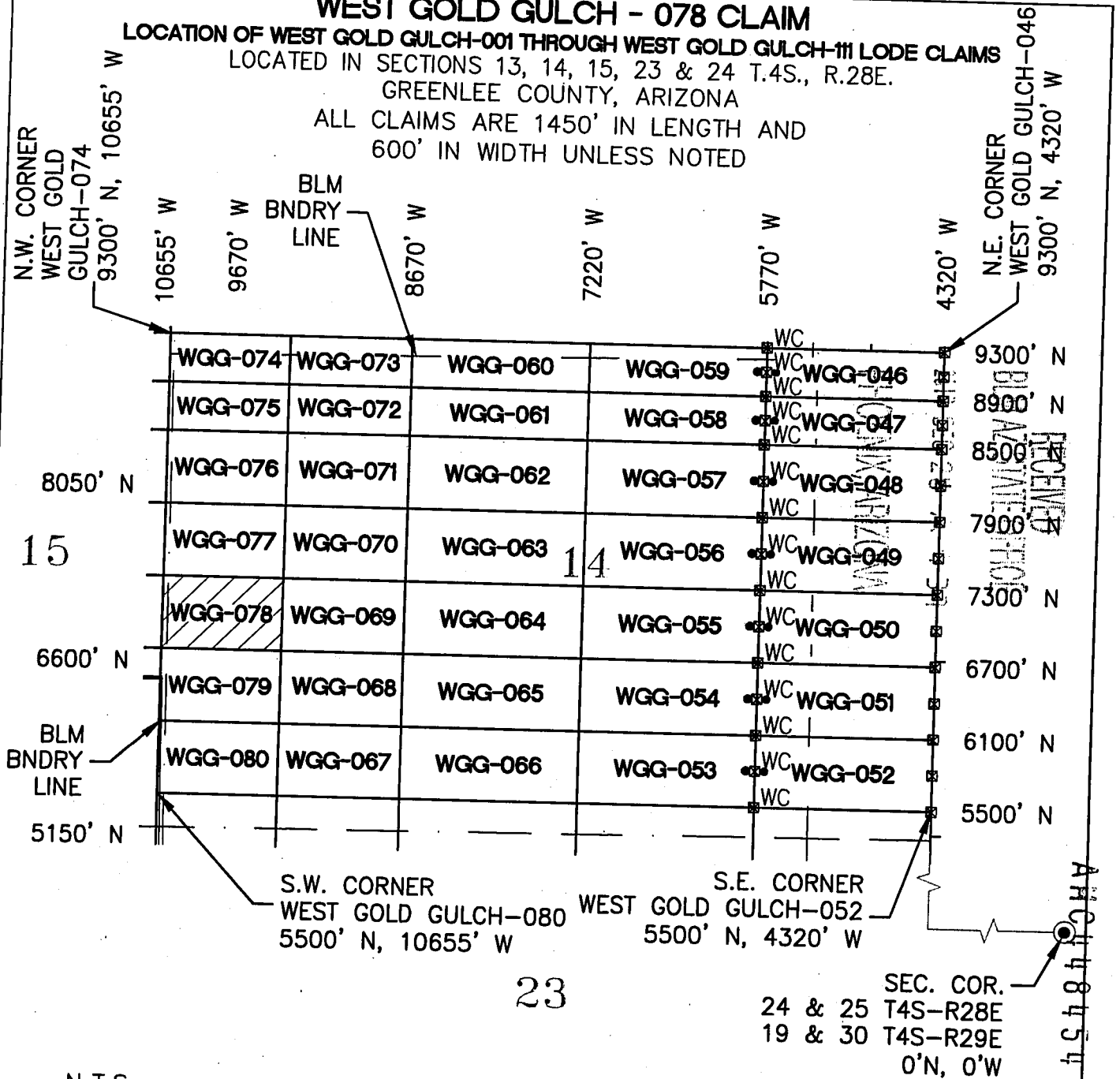
This form is available from the Arizona Geological Survey and may be reproduced.

AMC448454

WEST GOLD GULCH - 078 CLAIM

LOCATION OF WEST GOLD GULCH-001 THROUGH WEST GOLD GULCH-111 LODE CLAIMS
 LOCATED IN SECTIONS 13, 14, 15, 23 & 24 T.4S., R.28E.
 GREENLEE COUNTY, ARIZONA

ALL CLAIMS ARE 1450' IN LENGTH AND
 600' IN WIDTH UNLESS NOTED



- ☒ INDICATES END CENTER OR CORNER OF LODE CLAIM. SET 2"x2"x5' WOODEN POST (TYPICAL)
- INDICATES LOCATION MONUMENT. SET 2"x2"x5' WOODEN POST WITH PLASTIC BOTTLE (TYPICAL)

LOCATORS:
 FREEPORT MINERALS CORP.
 333 N. CENTRAL AVENUE
 PHOENIX, AZ 85004

CLAIM ACREAGE = 13.57 AC
 WC = WITNESS CORNER

Entellus™
 3033 N. 44th Street Suite 250
 Phoenix, AZ 85018
 Tel 602.244.2566
 Fax 602.244.8947
 Website: www.Entellus.com



LOCATION NOTICE FOR LODE MINING CLAIM

Amendment BLM Serial # _____

NOTICE IS HEREBY GIVEN that the WEST GOLD GULCH-079

_____ lode mining claim has been located

by FREEMPORT MINERALS CORP whose current mailing

address is 333 NORTH CENTRAL AVENUE

PHOENIX, AZ 85004

BLM
Date
Stamp

PHOENIX, ARIZONA

2017 DEC 26 A 9:37

RECEIVED
BLM AZ STATE OFFICE

The general course of this claim is EAST - WEST and it is situated in GREENLEE County, Arizona. This claim is 985 feet in length and 600 feet in width.

13.57 Total Claim Acreage. This claim runs from the location monument on which this location notice is posted on the centerline of the claim approximately 4875 feet in a WEST direction to the WEST end line and 3890 feet in a WEST direction to the EAST end line. This claim is marked by three monuments located 3900 feet east of the east end line of the claim.

The location monument on which this notice is posted is situated within Section 14 Township 4 S, Range 28 E, Gila Salt River Base and Meridian, Arizona and this claim encompasses portions of the following quarter section(s), section(s), Township(s) and Range(s) SW 1/4 SECTION 14 AND THE SE 1/4 SECTION 15

T4S-R28E

Gila Salt River Base and Meridian, Arizona.

The locality of this claim with reference to some natural object or permanent monument and additional information (if any) concerning its locality are as follows: THE NW CORNER OF THIS CLAIM IS 6700 FEET NORTH AND 10655 FEET WEST OF THE SE CORNER OF SECTION 24, T4S-R28E.

The above information is shown on the attached map.

DATED AND POSTED on the ground this 29th day of November 2017.

LOCATOR(s) AGENT

Print Name(s) Entellus, Inc. - Daniel G. Francetic, RLS

Signature(s) *Daniel G. Francetic*

Form MCF100
Revised July 2014

This form is available from the Arizona Geological Survey and may be reproduced.

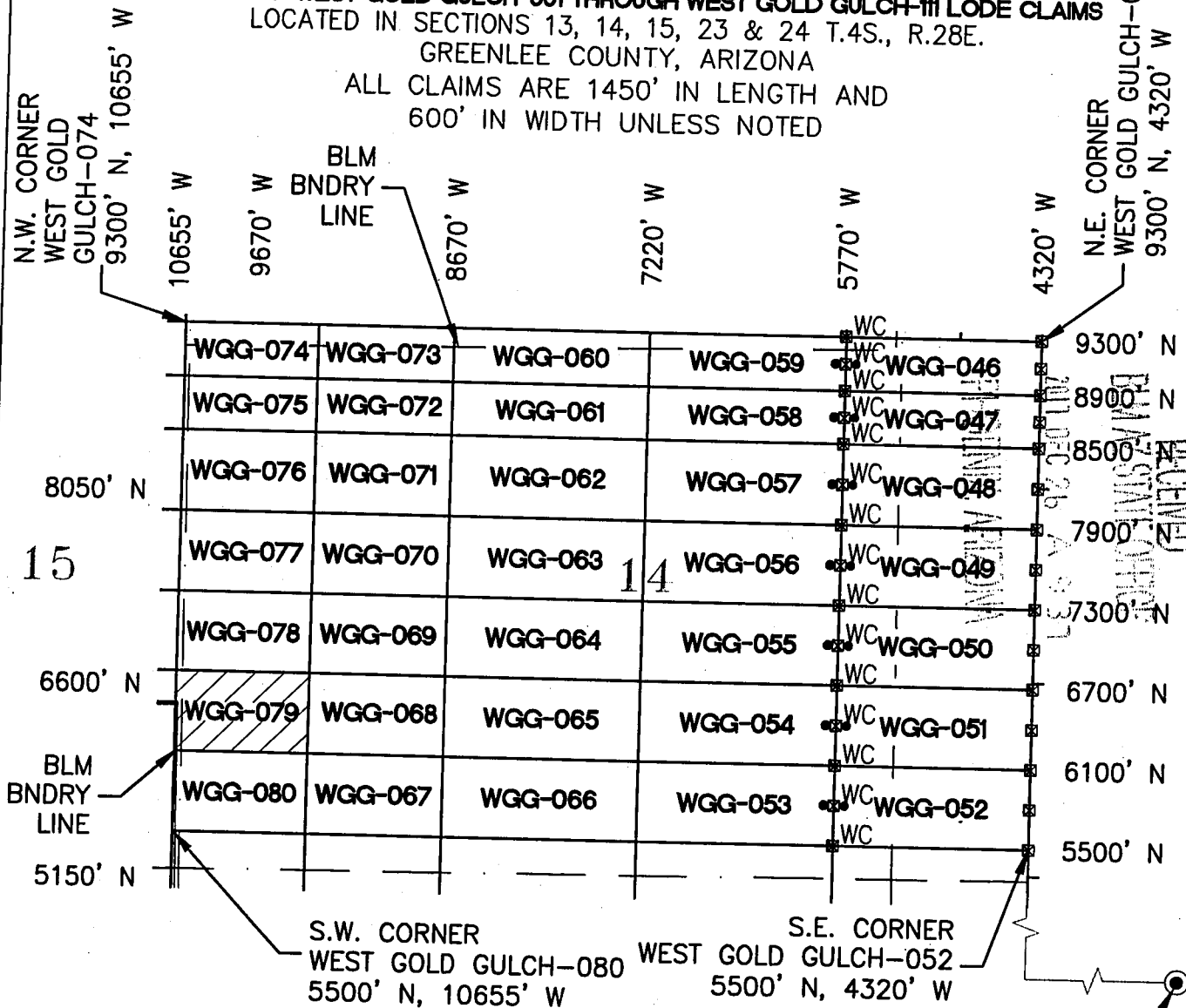
ARC448455

WEST GOLD GULCH - 079 CLAIM

LOCATION OF WEST GOLD GULCH-001 THROUGH WEST GOLD GULCH-111 LODE CLAIMS
LOCATED IN SECTIONS 13, 14, 15, 23 & 24 T.4S., R.28E.

GREENLEE COUNTY, ARIZONA

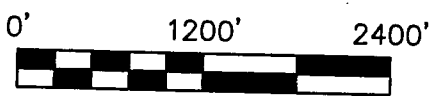
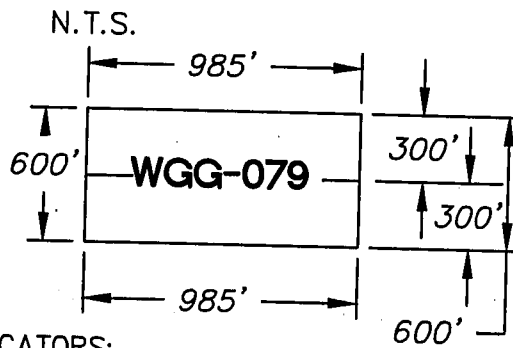
ALL CLAIMS ARE 1450' IN LENGTH AND
600' IN WIDTH UNLESS NOTED



23

SEC. COR.
24 & 25 T4S-R28E
19 & 30 T4S-R29E
0'N, 0'W

AHC448455



- ☒ INDICATES END CENTER OR CORNER OF LODE CLAIM. SET 2"x2"x5' WOODEN POST (TYPICAL)
- INDICATES LOCATION MONUMENT. SET 2"x2"x5' WOODEN POST WITH PLASTIC BOTTLE (TYPICAL)

LOCATORS:
FREEPORT MINERALS CORP.
333 N. CENTRAL AVENUE
PHOENIX, AZ 85004

CLAIM ACREAGE = 13.57 AC
WC = WITNESS CORNER

Entellus™
3033 N. 44th Street Suite 250
Phoenix, AZ 85018
Tel 602.244.2566
Fax 602.244.8947
Website: www.Entellus.com

LOCATION NOTICE FOR LODE MINING CLAIM

Amendment BLM Serial # _____

NOTICE IS HEREBY GIVEN that the WEST GOLD GULCH-080 lode mining claim has been located by FREEMPORT MINERALS CORP whose current mailing address is 333 NORTH CENTRAL AVENUE
PHOENIX, AZ 85004

RECEIVED
BLM AZ STATE OFFICE
2017 DEC 26 A 9:37
PHOENIX, ARIZONA
BLM Date Stamp

The general course of this claim is EAST - WEST and it is situated in GREENLEE County, Arizona. This claim is 985 feet in length and 600 feet in width.

13.57 Total Claim Acreage. This claim runs from the location monument on which this location notice is posted on the centerline of the claim approximately 4875 feet in a WEST direction to the WEST end line and 3890 feet in a WEST direction to the EAST end line. This claim is marked by three monuments located 3900 feet east of the east end line of the claim.

The location monument on which this notice is posted is situated within Section 14 Township 4 S, Range 28 E, Gila Salt River Base and Meridian, Arizona and this claim encompasses portions of the following quarter section(s), section(s), Township(s) and Range(s) SW 1/4 SECTION 14 AND THE SE 1/4 SECTION 15

T4S-R28E

Gila Salt River Base and Meridian, Arizona.

The locality of this claim with reference to some natural object or permanent monument and additional information (if any) concerning its locality are as follows: THE NW CORNER OF THIS CLAIM IS 6100 FEET NORTH AND 10655 FEET WEST OF THE SE CORNER OF SECTION 24, T4S-R28E.

The above information is shown on the attached map.

DATED AND POSTED on the ground this 28th day of November 2017.

LOCATOR(s) AGENT

Print Name(s) Entellus, Inc. - Daniel G. Francetic, RLS

Signature(s) *Daniel G. Francetic*

Form MCF100
Revised July 2014

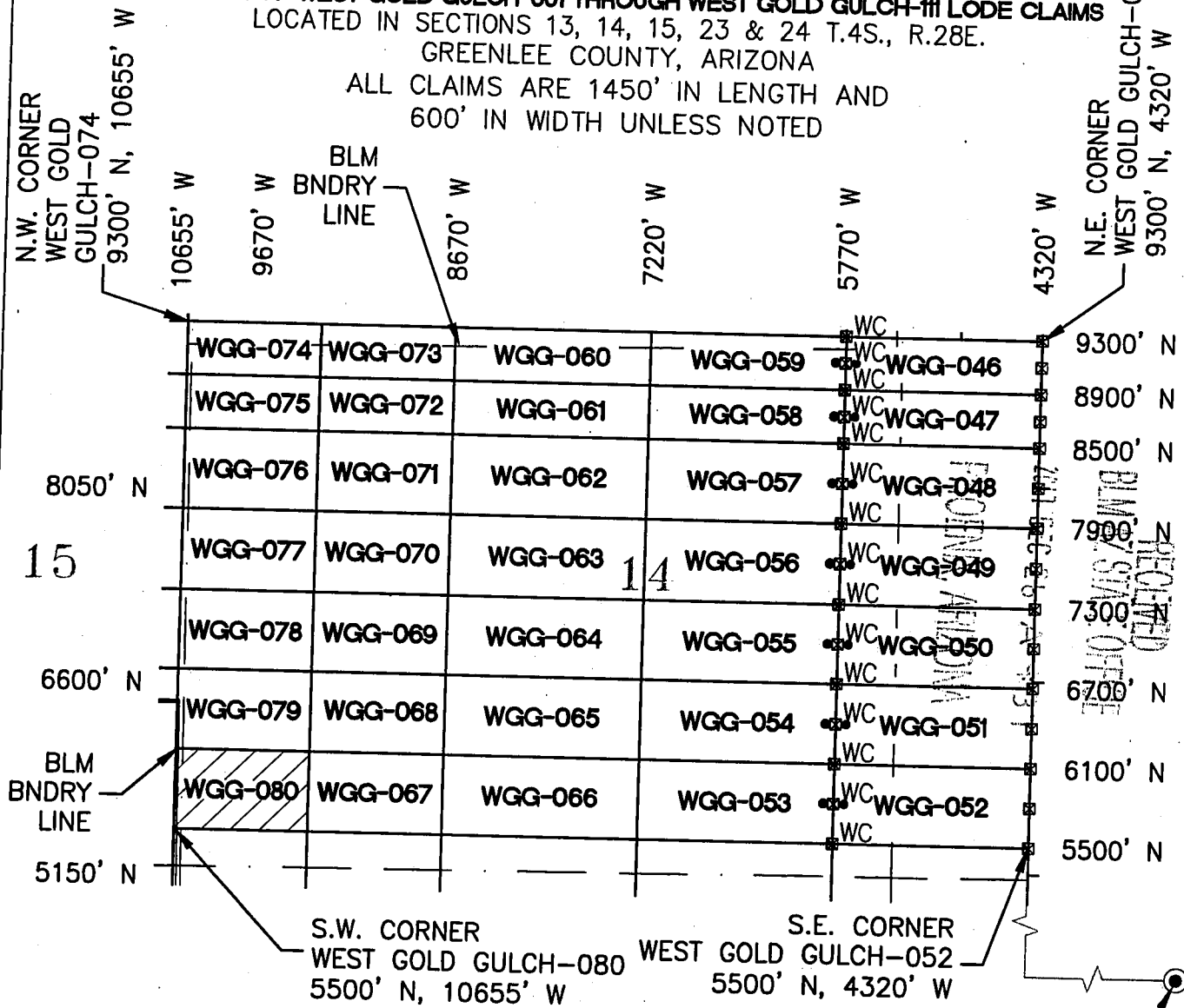
ANCH48456

WEST GOLD GULCH - 080 CLAIM

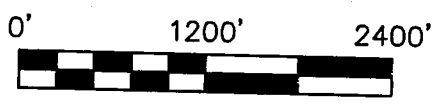
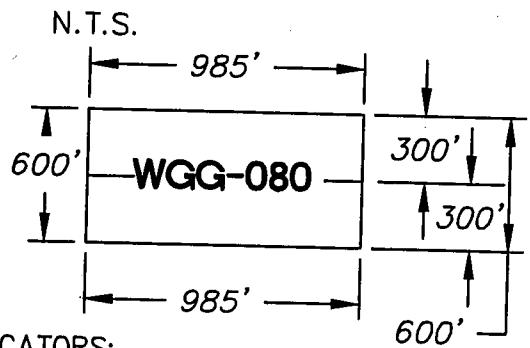
LOCATION OF WEST GOLD GULCH-001 THROUGH WEST GOLD GULCH-111 LODE CLAIMS
 LOCATED IN SECTIONS 13, 14, 15, 23 & 24 T.4S., R.28E.

GREENLEE COUNTY, ARIZONA

ALL CLAIMS ARE 1450' IN LENGTH AND
 600' IN WIDTH UNLESS NOTED



AHC448456



- ☒ INDICATES END CENTER OR CORNER OF LODE CLAIM. SET 2"x2"x5' WOODEN POST (TYPICAL)
- INDICATES LOCATION MONUMENT. SET 2"x2"x5' WOODEN POST WITH PLASTIC BOTTLE (TYPICAL)

Entellus™
 3033 N. 44th Street Suite 250
 Phoenix, AZ 85018
 Tel 602.244.2566
 Fax 602.244.8947
 Website: www.Entellus.com

LOCATORS:
 FREEPORT MINERALS CORP.
 333 N. CENTRAL AVENUE
 PHOENIX, AZ 85004

CLAIM ACREAGE = 13.57 AC
 WC = WITNESS CORNER

SEC. COR.
 24 & 25 T4S-R28E
 19 & 30 T4S-R29E
 0'N, 0'W



LOCATION NOTICE FOR LODE MINING CLAIM

Amendment BLM Serial # _____

NOTICE IS HEREBY GIVEN that the WEST GOLD GULCH-081

_____ lode mining claim has been located

by FREEPORT MINERALS CORP whose current mailing

address is 333 NORTH CENTRAL AVENUE

PHOENIX, AZ 85004

RECEIVED
BLM AZ STATE OFFICE
2017 DEC 26 A 9:37
PHOENIX, ARIZONA
BLM Date Stamp

The general course of this claim is EAST - WEST and it is situated in GREENLEE County, Arizona. This claim is 1450 feet in length and 250 feet in width.

8.32 Total Claim Acreage. This claim runs from the location monument on which this location notice is posted on the centerline of the claim approximately 4875 feet in a WEST direction to the EAST end line and 6325 feet in a WEST direction to the WEST end line. This claim is marked by three monuments located 4885 feet east of the east end line of the claim.

The location monument on which this notice is posted is situated within Section 14 Township 4 S, Range 28 E, Gila Salt River Base and Meridian, Arizona and this claim encompasses portions of the following quarter section(s), section(s), Township(s) and Range(s) SE 1/4 SECTION 15, T4S-R28E

Gila Salt River Base and Meridian, Arizona.

The locality of this claim with reference to some natural object or permanent monument and additional information (if any) concerning its locality are as follows: THE NW CORNER OF THIS CLAIM IS 6700 FEET NORTH AND 12105 FEET WEST OF THE SE CORNER OF SECTION 24, T4S-R28E.

The above information is shown on the attached map.

DATED AND POSTED on the ground this 29th day of November 2017

LOCATOR(s) AGENT

Print Name(s) Entellus, Inc. - Daniel G. Francetic, RLS

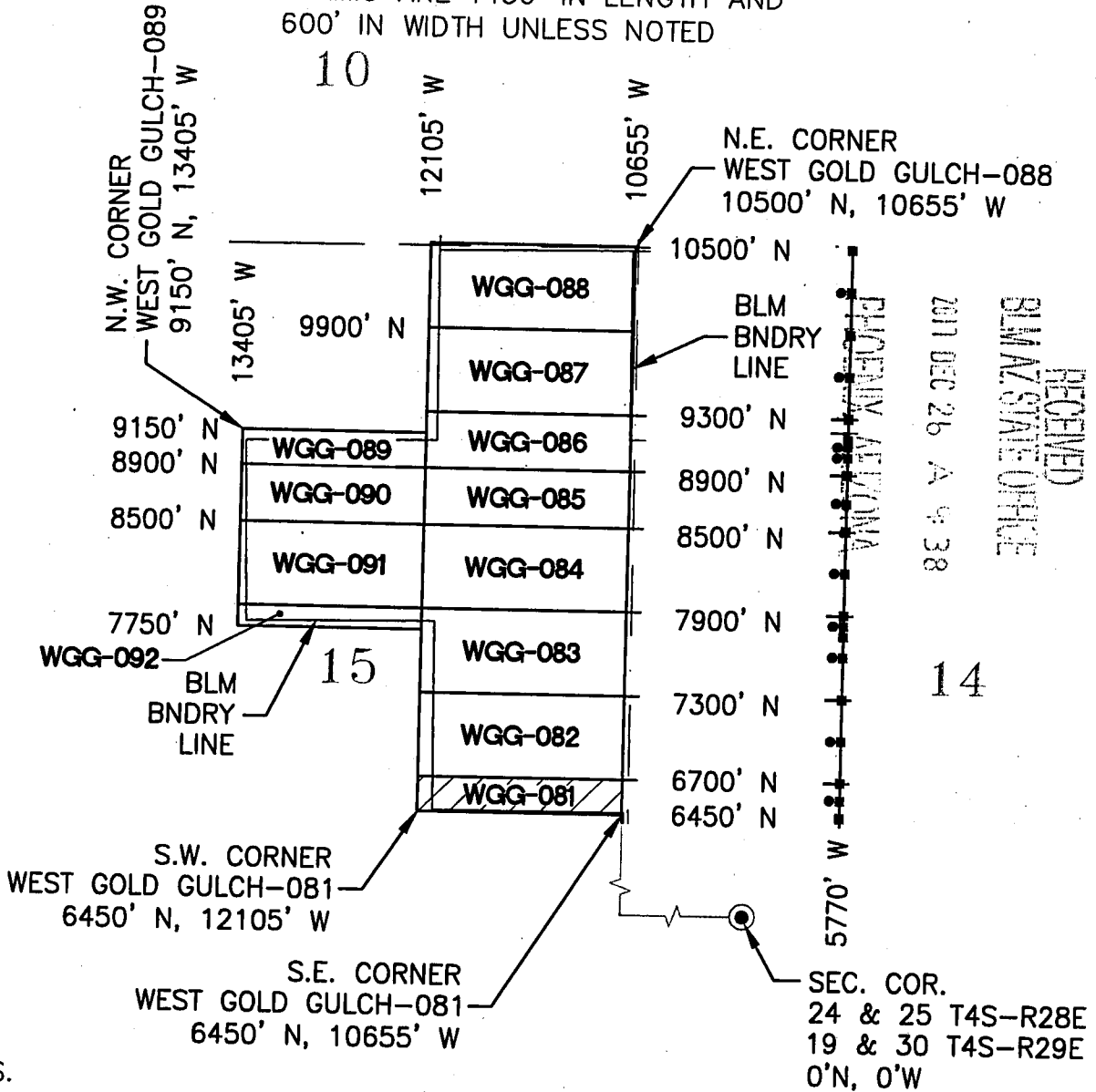
Signature(s) *Daniel G. Francetic*

AMC 448457

WEST GOLD GULCH - 081 CLAIM

LOCATION OF WEST GOLD GULCH-001 THROUGH WEST GOLD GULCH-111 LODE CLAIMS
 LOCATED IN SECTION 13, 14, 15, 23 & 24 T.4S., R.28E.
 GREENLEE COUNTY, ARIZONA

ALL CLAIMS ARE 1450' IN LENGTH AND
 600' IN WIDTH UNLESS NOTED


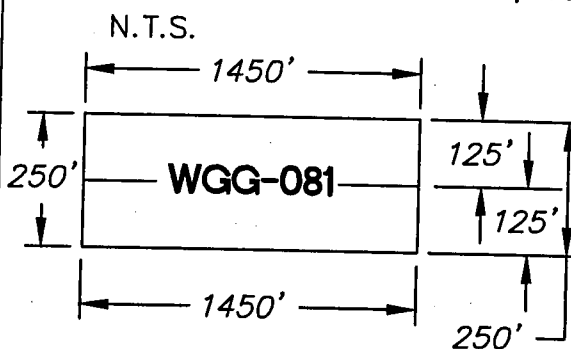


ANCL448457

RECEIVED
 BLM AZ STATE OFFICE

2011 DEC 26 A 9:38

14



- ☒ INDICATES END CENTER OR CORNER OF LODE CLAIM. SET 2"x2"x5' WOODEN POST (TYPICAL)
 - INDICATES LOCATION MONUMENT. SET 2"x2"x5' WOODEN POST WITH PLASTIC BOTTLE (TYPICAL)
 - INDICATES WITNESS CORNER
- CLAIM ACREAGE = 8.32 AC

LOCATORS:
 FREEPOR MINERALS CORP.
 333 N. CENTRAL AVENUE
 PHOENIX, AZ 85004

Entellus™
 3033 N. 44th Street Suite 250
 Phoenix, AZ 85018
 Tel 602.244.2566
 Fax 602.244.8947
 Website: www.Entellus.com

LOCATION NOTICE FOR LODE MINING CLAIM

Amendment BLM Serial # _____

NOTICE IS HEREBY GIVEN that the WEST GOLD GULCH-082

_____ lode mining claim has been located

by FREEMPORT MINERALS CORP whose current mailing

address is 333 NORTH CENTRAL AVENUE

PHOENIX, AZ 85004

BLM
Date
Stamp

RECEIVED
BLM AZ STATE OFFICE
PHOENIX, ARIZONA
DEC 26 A 9:58

The general course of this claim is EAST - WEST and it is situated in GREENLEE

County, Arizona. This claim is 1450 feet in length and 600 feet in width.

19.97 Total Claim Acreage. This claim runs from the location monument on which this location notice

is posted on the centerline of the claim approximately 4875 feet in a WEST direction to the EAST

end line and 6325 feet in a WEST direction to the WEST end line. This claim is marked by three

monuments located 4885 feet east of the east end line of the claim.

The location monument on which this notice is posted is situated within Section 14 Township 4

S, Range 28 E, Gila Salt River Base and Meridian, Arizona and this claim encompasses portions

of the following quarter section(s), section(s), Township(s) and Range(s) SE 1/4 SECTION 15, T4S-R28E

Gila Salt River Base and Meridian, Arizona.

The locality of this claim with reference to some natural object or permanent monument and additional information

(if any) concerning its locality are as follows: THE NW CORNER OF THIS CLAIM IS 7300 FEET NORTH AND 12105 FEET WEST OF

THE SE CORNER OF SECTION 24, T4S-R28E.

The above information is shown on the attached map.

DATED AND POSTED on the ground this 29th day of November 2017.

LOCATOR(s) AGENT

Print Name(s) Entellus, Inc. - Daniel G. Francetic, RLS

Signature(s) *Daniel G. Francetic*

Form MCF100
Revised July 2014

This form is available from the Arizona Geological Survey and may be reproduced.

AHC448458

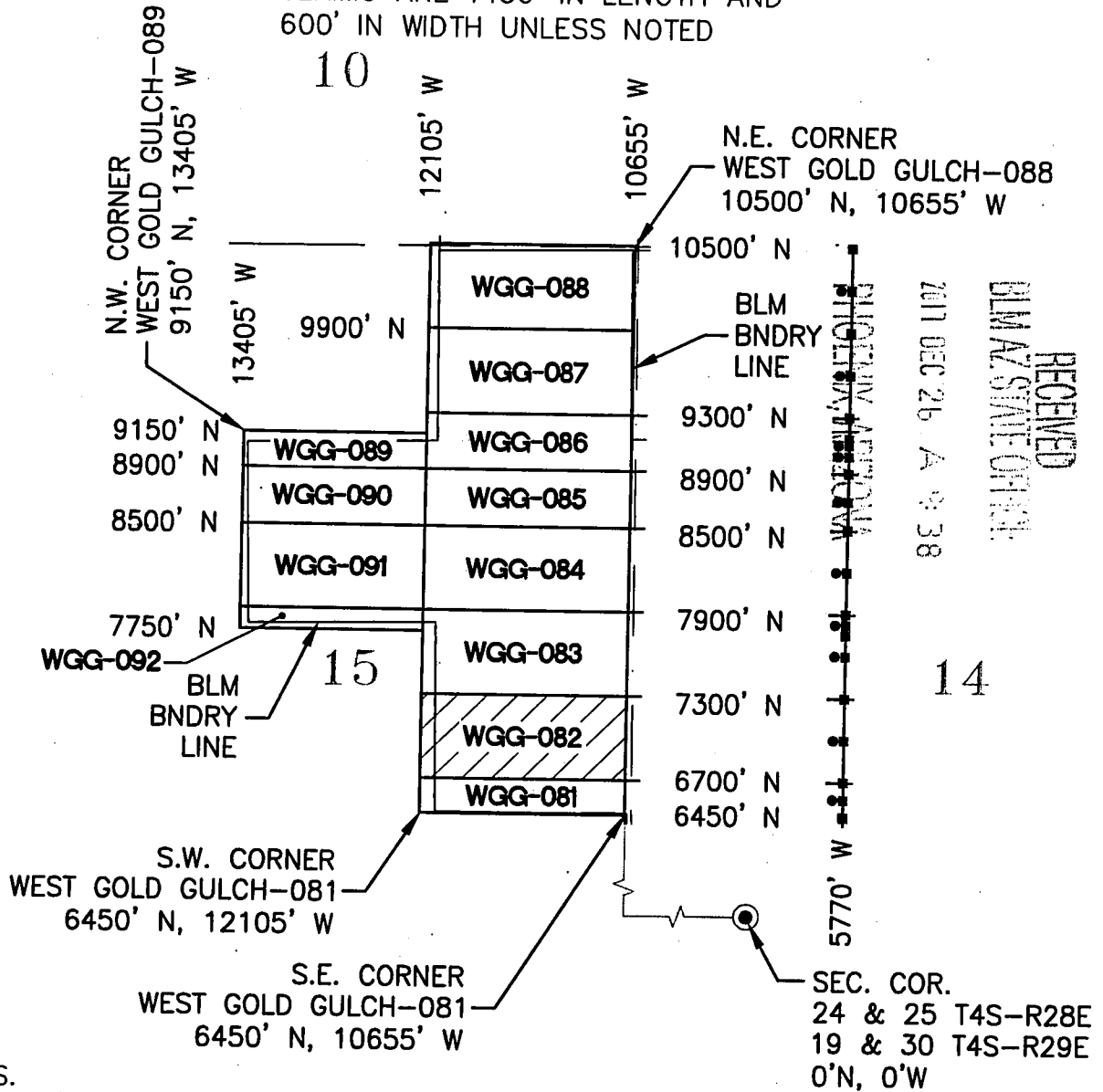
WEST GOLD GULCH - 082 CLAIM

LOCATION OF WEST GOLD GULCH-001 THROUGH WEST GOLD GULCH-111 LODE CLAIMS

LOCATED IN SECTION 13, 14, 15, 23 & 24 T.4S., R.28E.


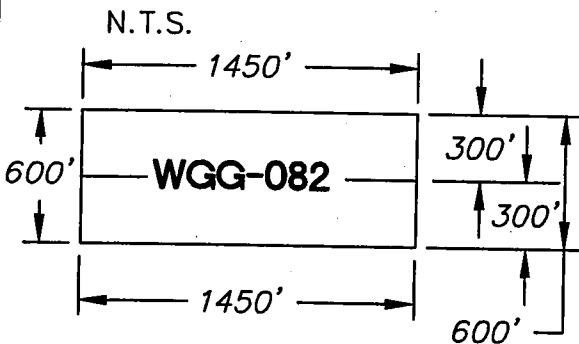
GREENLEE COUNTY, ARIZONA

ALL CLAIMS ARE 1450' IN LENGTH AND 600' IN WIDTH UNLESS NOTED



RECEIVED
 BLM AZ STATE OFFICE
 2011 DEC 26 A 9:38

AH0448458



☒ INDICATES END CENTER OR CORNER OF LODE CLAIM. SET 2"x2"x5' WOODEN POST (TYPICAL)

● INDICATES LOCATION MONUMENT. SET 2"x2"x5' WOODEN POST WITH PLASTIC BOTTLE (TYPICAL)

■ INDICATES WITNESS CORNER

CLAIM ACREAGE = 19.97 AC

LOCATORS:
 FREEPORT MINERALS CORP.
 333 N. CENTRAL AVENUE
 PHOENIX, AZ 85004

Entellus™
 3033 N. 44th Street Suite 250
 Phoenix, AZ 85018
 Tel 602.244.2566
 Fax 602.244.8947
 Website: www.Entellus.com

LOCATION NOTICE FOR LODE MINING CLAIM

Amendment BLM Serial # _____

NOTICE IS HEREBY GIVEN that the WEST GOLD GULCH-083

_____ lode mining claim has been located

by FREEMPORT MINERALS CORP whose current mailing

address is 333 NORTH CENTRAL AVENUE

PHOENIX, AZ 85004

BLM
Date
Stamp

RECEIVED
BLM AZ STATE OFFICE
2017 DEC 26 A. 9:38
PHOENIX, ARIZONA

The general course of this claim is EAST - WEST and it is situated in GREENLEE

County, Arizona. This claim is 1450 feet in length and 600 feet in width.

19.97 Total Claim Acreage. This claim runs from the location monument on which this location notice

is posted on the centerline of the claim approximately 4875 feet in a WEST direction to the EAST

end line and 6325 feet in a WEST direction to the WEST end line. This claim is marked by three

monuments located 4885 feet east of the east end line of the claim.

The location monument on which this notice is posted is situated within Section 14 Township 4

S, Range 28, E, Gila Salt River Base and Meridian, Arizona and this claim encompasses portions

of the following quarter section(s), section(s), Township(s) and Range(s) NE 1/4 AND SE 1/4 SECTION 15, T4S-R28E

Gila Salt River Base and Meridian, Arizona.

The locality of this claim with reference to some natural object or permanent monument and additional information

(if any) concerning its locality are as follows: THE NW CORNER OF THIS CLAIM IS 7900 FEET NORTH AND 12105 FEET WEST OF

THE SE CORNER OF SECTION 24, T4S-R28E.

The above information is shown on the attached map.

DATED AND POSTED on the ground this 29th day of November 2017.

LOCATOR(s) AGENT

Print Name(s) Entellus, Inc. - Daniel G. Francetic, RLS

Signature(s) *Daniel G. Francetic*

Form MCF100
Revised July 2014

This form is available from the Arizona Geological Survey and may be reproduced.

AHC 448459

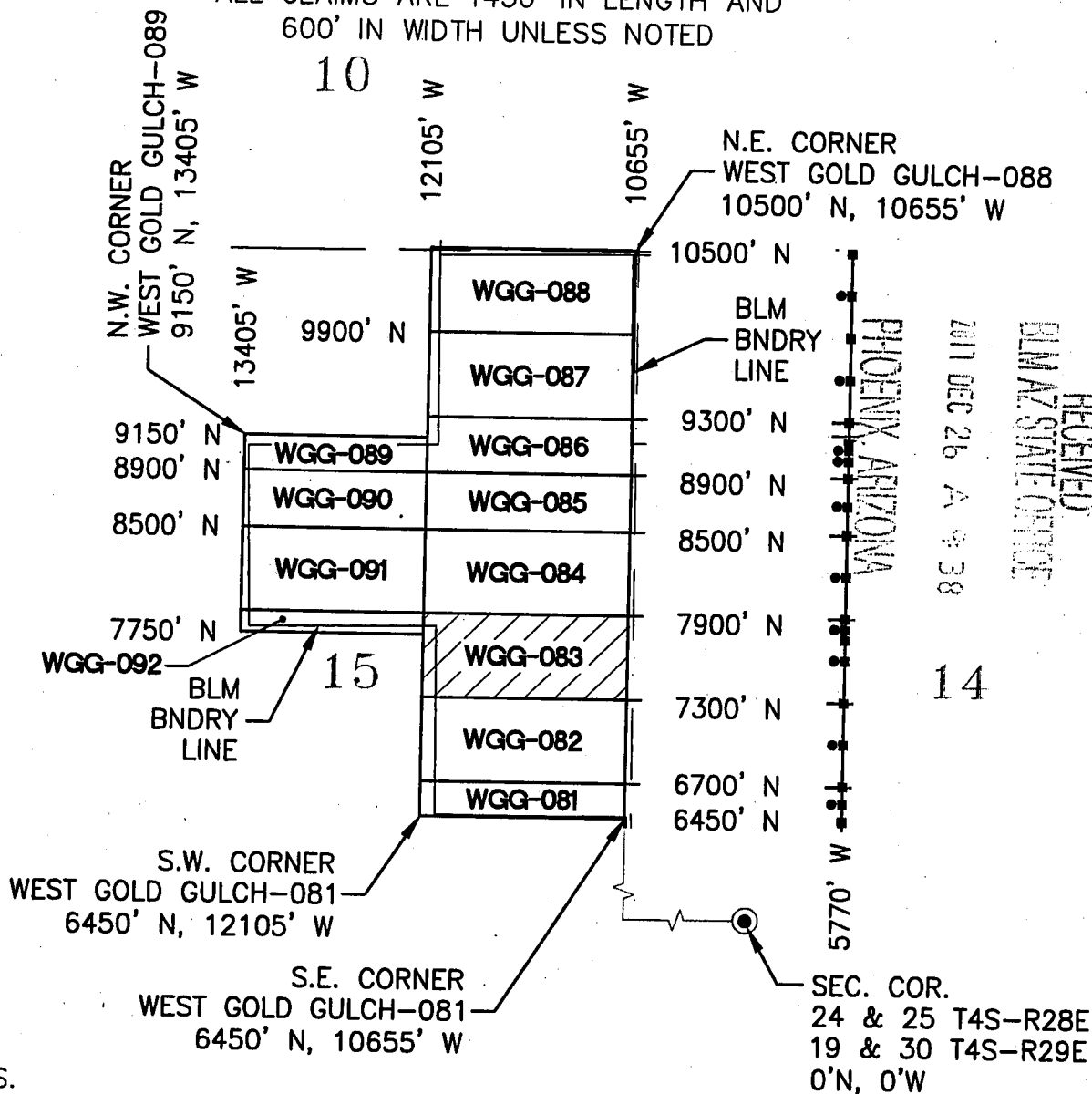
WEST GOLD GULCH - 083 CLAIM

LOCATION OF WEST GOLD GULCH-001 THROUGH WEST GOLD GULCH-111 LODE CLAIMS

LOCATED IN SECTION 13, 14, 15, 23 & 24 T.4S., R.28E.

GREENLEE COUNTY, ARIZONA

ALL CLAIMS ARE 1450' IN LENGTH AND 600' IN WIDTH UNLESS NOTED




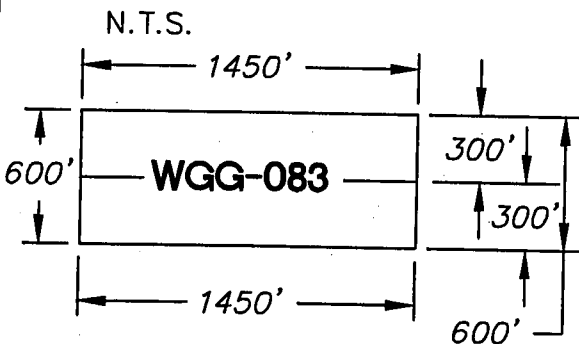
AHC448459

RECEIVED
BLM AZ STATE OFFICE

2011 DEC 26 A 9:38

PHOENIX ARIZONA

14



- ☒ INDICATES END CENTER OR CORNER OF LODE CLAIM. SET 2"x2"x5' WOODEN POST (TYPICAL)
 - INDICATES LOCATION MONUMENT. SET 2"x2"x5' WOODEN POST WITH PLASTIC BOTTLE (TYPICAL)
 - INDICATES WITNESS CORNER
- CLAIM ACREAGE = 19.97 AC

LOCATORS:
FREEPORT MINERALS CORP.
333 N. CENTRAL AVENUE
PHOENIX, AZ 85004

Entellus™
3033 N. 44th Street Suite 250
Phoenix, AZ 85018
Tel 602.244.2566
Fax 602.244.8947
Website: www.Entellus.com



LOCATION NOTICE FOR LODE MINING CLAIM

Amendment BLM Serial # _____

NOTICE IS HEREBY GIVEN that the WEST GOLD GULCH-084

_____ lode mining claim has been located

by FREEMPORT MINERALS CORP whose current mailing

address is 333 NORTH CENTRAL AVENUE

PHOENIX, AZ 85004

BLM
Date
Stamp

RECEIVED
BLM AZ STATE OFFICE
2017 DEC 26 A 9:38
PHOENIX, ARIZONA

The general course of this claim is EAST - WEST and it is situated in GREENLEE

County, Arizona. This claim is 1450 feet in length and 600 feet in width.

19.97 Total Claim Acreage. This claim runs from the location monument on which this location notice

is posted on the centerline of the claim approximately 4875 feet in a WEST direction to the EAST

end line and 6325 feet in a WEST direction to the WEST end line. This claim is marked by three

monuments located 4885 feet east of the east end line of the claim.

The location monument on which this notice is posted is situated within Section 14 Township 4

S, Range 28 E, Gila Salt River Base and Meridian, Arizona and this claim encompasses portions

of the following quarter section(s), section(s), Township(s) and Range(s): NE 1/4 SECTION 15, T4S-R28E

Gila Salt River Base and Meridian, Arizona.

The locality of this claim with reference to some natural object or permanent monument and additional information

(if any) concerning its locality are as follows: THE NW CORNER OF THIS CLAIM IS 8500 FEET NORTH AND 12105 FEET WEST OF

THE SE CORNER OF SECTION 24, T4S-R28E.

The above information is shown on the attached map.

DATED AND POSTED on the ground this 29th day of November 2017.

LOCATOR(s) AGENT

Print Name(s) Entellus, Inc. - Daniel G. Francetic, RLS

Signature(s) *Daniel G. Francetic*

Form MCF100
Revised July 2014

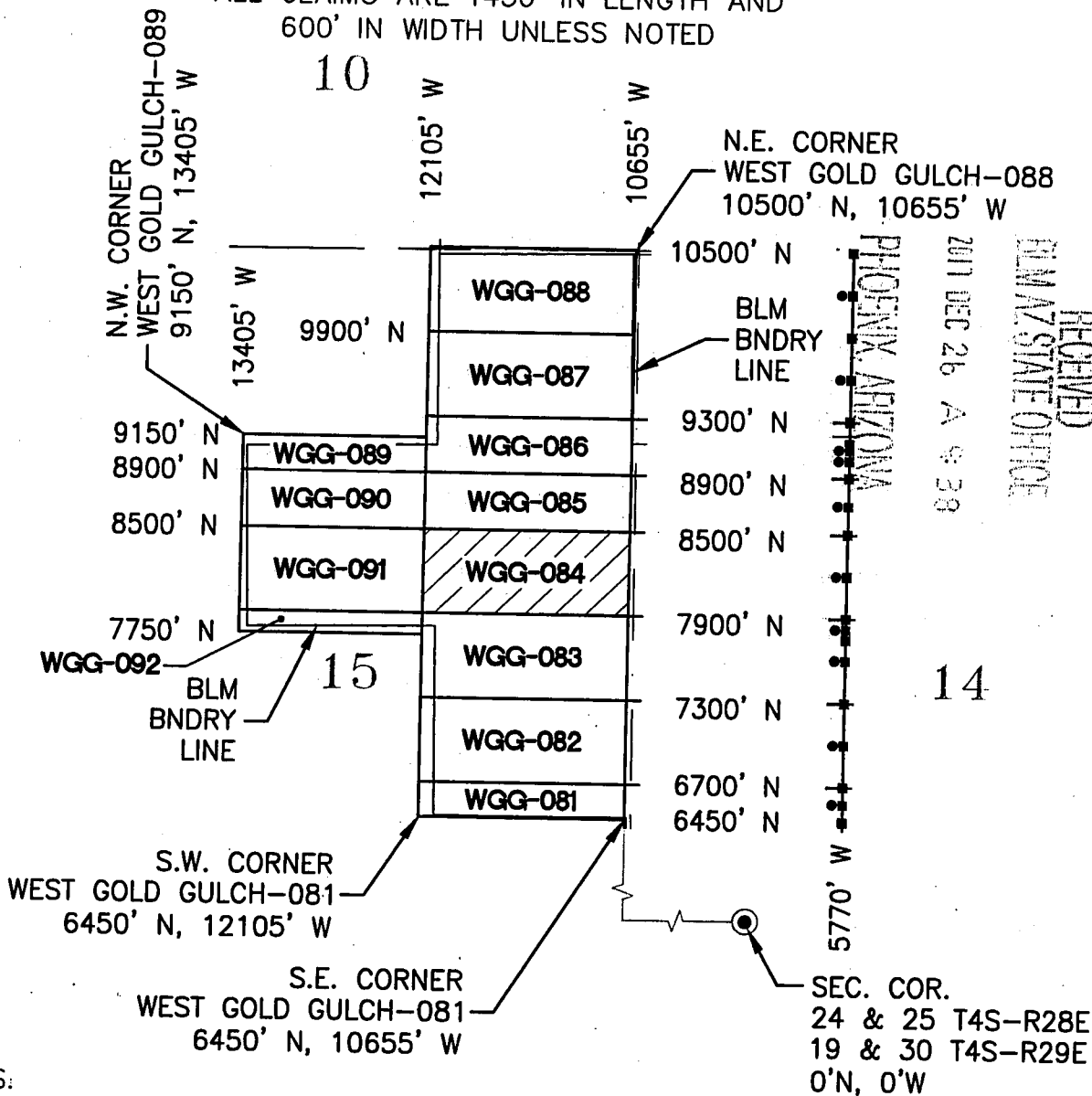
This form is available from the Arizona Geological Survey and may be reproduced.

AHC448460

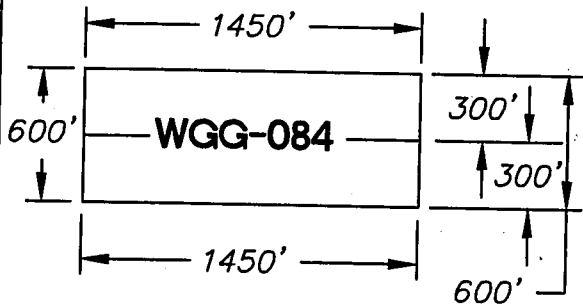
WEST GOLD GULCH - 084 CLAIM

LOCATION OF WEST GOLD GULCH-001 THROUGH WEST GOLD GULCH-111 LODE CLAIMS
 LOCATED IN SECTION 13, 14, 15, 23 & 24 T.4S., R.28E.
 GREENLEE COUNTY, ARIZONA

ALL CLAIMS ARE 1450' IN LENGTH AND
 600' IN WIDTH UNLESS NOTED



N.T.S:



0' 1200' 2400'

☒ INDICATES END CENTER OR CORNER OF LODE CLAIM. SET 2"x2"x5' WOODEN POST (TYPICAL)

● INDICATES LOCATION MONUMENT. SET 2"x2"x5' WOODEN POST WITH PLASTIC BOTTLE (TYPICAL)

■ INDICATES WITNESS CORNER
 CLAIM ACREAGE = 19.97 AC

LOCATORS:
 FREEPORT MINERALS CORP.
 333 N. CENTRAL AVENUE
 PHOENIX, AZ 85004

Entellus[™]
 3033 N. 44th Street Suite 250
 Phoenix, AZ 85018
 Tel 602.244.2566
 Fax 602.244.8947
 Website: www.Entellus.com

AMC1148460

LOCATION NOTICE FOR LODE MINING CLAIM

Amendment BLM Serial # _____

NOTICE IS HEREBY GIVEN that the WEST GOLD GULCH-085


_____ lode mining claim has been located

by FREEMPORT MINERALS CORP whose current mailing

address is 333 NORTH CENTRAL AVENUE

PHOENIX, AZ 85004

BLM
Date
Stamp



The general course of this claim is EAST - WEST and it is situated in GREENLEE

County, Arizona. This claim is 1450 feet in length and 400 feet in width.

13.31 Total Claim Acreage. This claim runs from the location monument on which this location notice

is posted on the centerline of the claim approximately 4875 feet in a WEST direction to the EAST

end line and 6325 feet in a WEST direction to the WEST end line. This claim is marked by three

monuments located 4885 feet east of the east end line of the claim.

The location monument on which this notice is posted is situated within Section 14 Township 4

S, Range 28 E, Gila Salt River Base and Meridian, Arizona and this claim encompasses portions

of the following quarter section(s), section(s), Township(s) and Range(s) NE 1/4 SECTION 15, T4S-R28E

Gila Salt River Base and Meridian, Arizona.

The locality of this claim with reference to some natural object or permanent monument and additional information

(if any) concerning its locality are as follows: THE NW CORNER OF THIS CLAIM IS 8900 FEET NORTH AND 12105 FEET WEST OF

THE SE CORNER OF SECTION 24, T4S-R28E.

The above information is shown on the attached map.

DATED AND POSTED on the ground this 29th day of November 2017.

LOCATOR(s) AGENT

Print Name(s) Entellus, Inc. - Daniel G. Francetic, RLS

Signature(s) *Daniel G. Francetic*

AHC448461

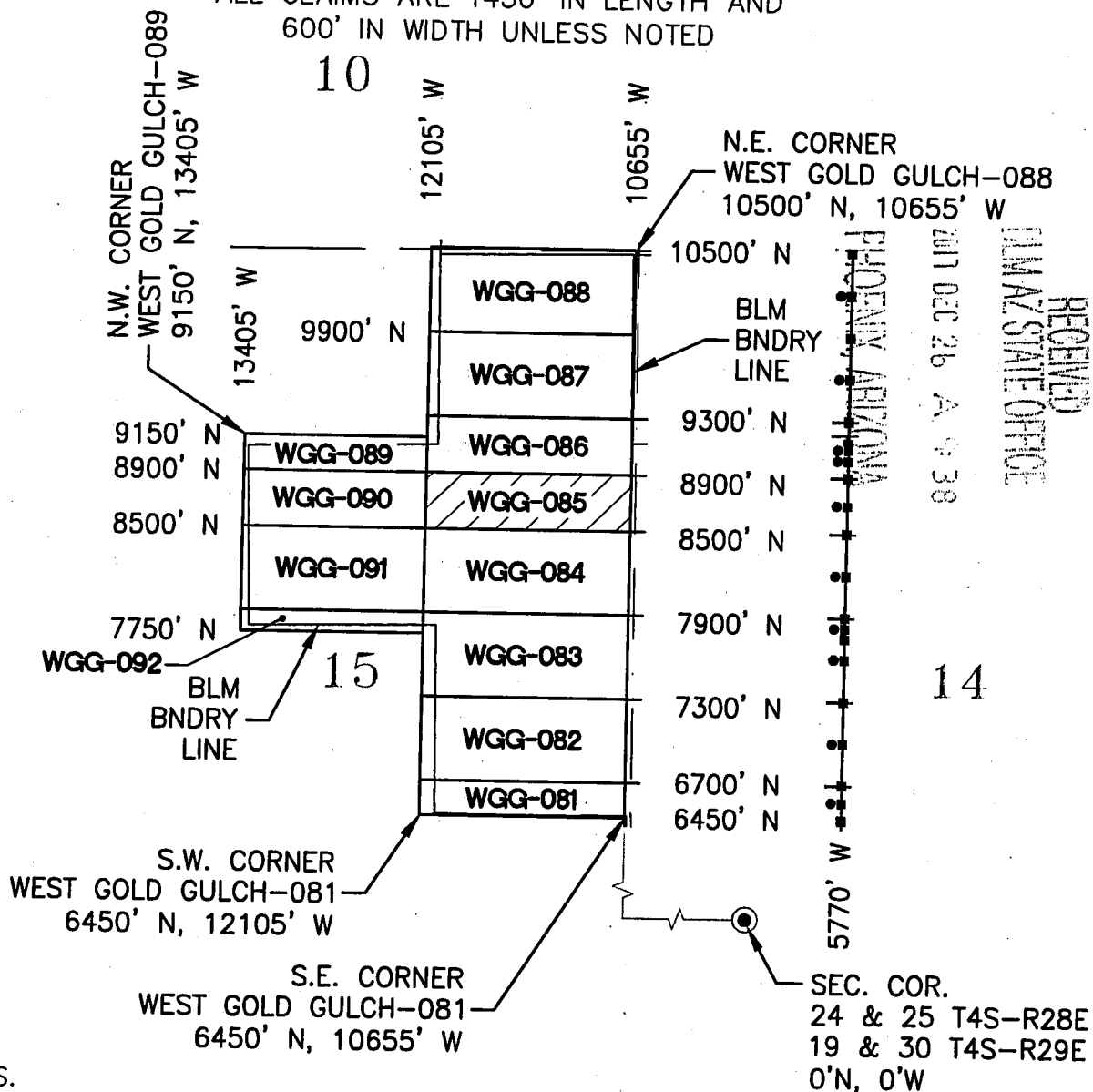
WEST GOLD GULCH - 085 CLAIM

LOCATION OF WEST GOLD GULCH-001 THROUGH WEST GOLD GULCH-111 LODE CLAIMS

LOCATED IN SECTION 13, 14, 15, 23 & 24 T.4S., R.28E.

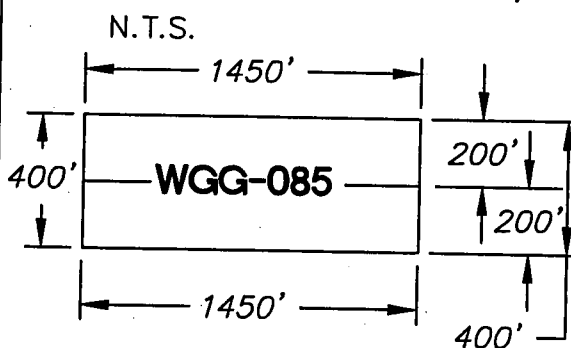
GREENLEE COUNTY, ARIZONA

ALL CLAIMS ARE 1450' IN LENGTH AND 600' IN WIDTH UNLESS NOTED



RECEIVED
 MINNAPAZ STATE OFFICE
 2017 DEC 26 A 9:38
 PHOENIX ARIZONA

AN448461



- ☒ INDICATES END CENTER OR CORNER OF LODE CLAIM. SET 2"x2"x5' WOODEN POST (TYPICAL)
 - INDICATES LOCATION MONUMENT. SET 2"x2"x5' WOODEN POST WITH PLASTIC BOTTLE (TYPICAL)
 - INDICATES WITNESS CORNER
- CLAIM ACREAGE = 13.31 AC

LOCATORS:
 FREEMINERALS CORP.
 333 N. CENTRAL AVENUE
 PHOENIX, AZ 85004


Entellus™
 3033 N. 44th Street Suite 250
 Phoenix, AZ 85018
 Tel 602.244.2566
 Fax 602.244.8947
 Website: www.Entellus.com

LOCATION NOTICE FOR LODE MINING CLAIM

Amendment BLM Serial # _____

NOTICE IS HEREBY GIVEN that the WEST GOLD GULCH-086
_____ lode mining claim has been located
by FREEMPORT MINERALS CORP whose current mailing
address is 333 NORTH CENTRAL AVENUE
PHOENIX, AZ 85004

BLM
Date
Stamp



The general course of this claim is EAST - WEST and it is situated in GREENLEE
County, Arizona. This claim is 1450 feet in length and 400 feet in width.

13.31 Total Claim Acreage. This claim runs from the location monument on which this location notice
is posted on the centerline of the claim approximately 4875 feet in a WEST direction to the EAST
end line and 6325 feet in a WEST direction to the WEST end line. This claim is marked by three
monuments located 4885 feet east of the east end line of the claim.

The location monument on which this notice is posted is situated within Section 14 Township 4
S, Range 28 E, Gila Salt River Base and Meridian, Arizona and this claim encompasses portions
of the following quarter section(s), section(s), Township(s) and Range(s) NE 1/4 SECTION 15, T4S-R28E

Gila Salt River Base and Meridian, Arizona.

The locality of this claim with reference to some natural object or permanent monument and additional information
(if any) concerning its locality are as follows: THE NW CORNER OF THIS CLAIM IS 9300 FEET NORTH AND 12105 FEET WEST OF
THE SE CORNER OF SECTION 24, T4S-R28E.

The above information is shown on the attached map.

DATED AND POSTED on the ground this 30th day of November 2017.

LOCATOR(s) AGENT

Print Name(s) Entellus, Inc. - Daniel G. Francetic, RLS

Signature(s) *Daniel G. Francetic*

Form MCF100
Revised July 2014

AHC448462

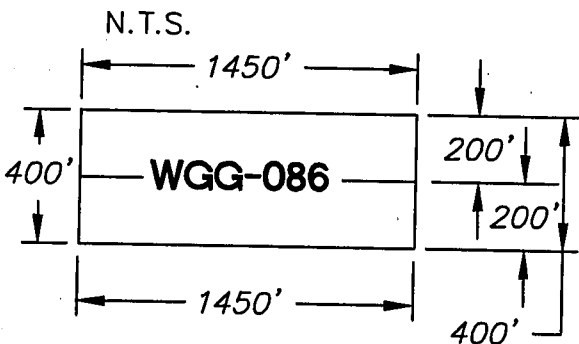
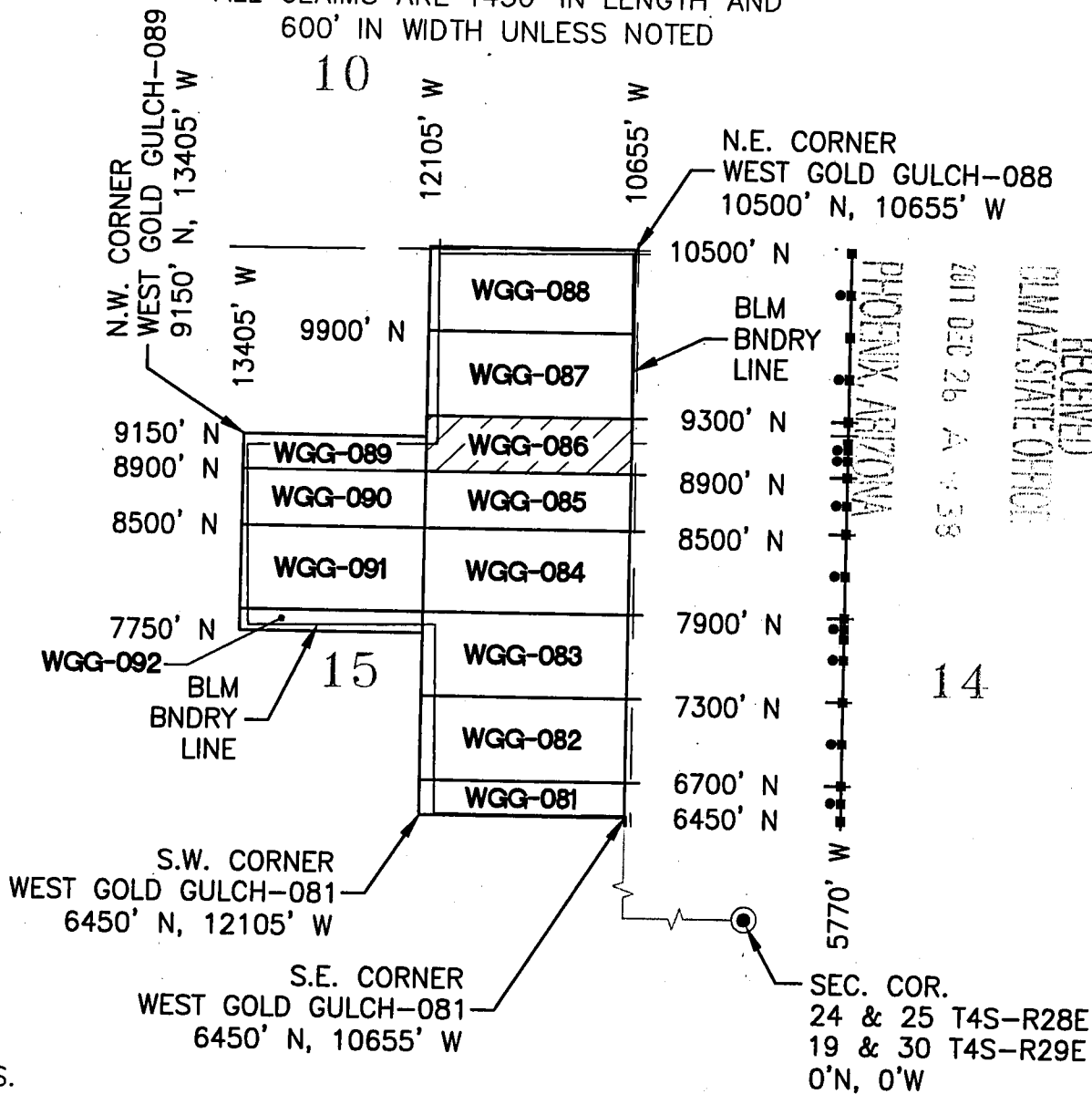
WEST GOLD GULCH - 086 CLAIM

LOCATION OF WEST GOLD GULCH-001 THROUGH WEST GOLD GULCH-111 LODE CLAIMS

LOCATED IN SECTION 13, 14, 15, 23 & 24 T.4S., R.28E.

GREENLEE COUNTY, ARIZONA

ALL CLAIMS ARE 1450' IN LENGTH AND 600' IN WIDTH UNLESS NOTED



0' 1200' 2400'

☒ INDICATES END CENTER OR CORNER OF LODE CLAIM. SET 2"x2"x5' WOODEN POST (TYPICAL)

● INDICATES LOCATION MONUMENT. SET 2"x2"x5' WOODEN POST WITH PLASTIC BOTTLE (TYPICAL)

■ INDICATES WITNESS CORNER
CLAIM ACREAGE = 13.31 AC

LOCATORS:
FREEPORT MINERALS CORP.
333 N. CENTRAL AVENUE
PHOENIX, AZ 85004

Entellus™
3033 N. 44th Street Suite 250
Phoenix, AZ 85018
Tel 602.244.2566
Fax 602.244.8947
Website: www.Entellus.com

AHCH448462

LOCATION NOTICE FOR LODE MINING CLAIM

Amendment BLM Serial # _____


NOTICE IS HEREBY GIVEN that the WEST GOLD GULCH-087

_____ lode mining claim has been located

by FREEPORT MINERALS CORP whose current mailing

address is 333 NORTH CENTRAL AVENUE

PHOENIX, AZ 85004



The general course of this claim is EAST - WEST and it is situated in GREENLEE County, Arizona. This claim is 1450 feet in length and 600 feet in width.

19.97 Total Claim Acreage. This claim runs from the location monument on which this location notice is posted on the centerline of the claim approximately 4875 feet in a WEST direction to the EAST end line and 6325 feet in a WEST direction to the WEST end line. This claim is marked by three monuments located 4885 feet east of the east end line of the claim.

The location monument on which this notice is posted is situated within Section 14 Township 4 S , Range 28 E , Gila Salt River Base and Meridian, Arizona and this claim encompasses portions of the following quarter section(s), section(s), Township(s) and Range(s) NE 1/4 SECTION 15, T4S-R28E

Gila Salt River Base and Meridian, Arizona.

The locality of this claim with reference to some natural object or permanent monument and additional information (if any) concerning its locality are as follows: THE NW CORNER OF THIS CLAIM IS 9900 FEET NORTH AND 12105 FEET WEST OF THE SE CORNER OF SECTION 24, T4S-R28E.

The above information is shown on the attached map.

DATED AND POSTED on the ground this 12th day of December 2017

LOCATOR(s) AGENT

Print Name(s) Entellus, Inc. - Daniel G. Francetic, RLS

Signature(s) *Daniel G. Francetic*

AHC448463

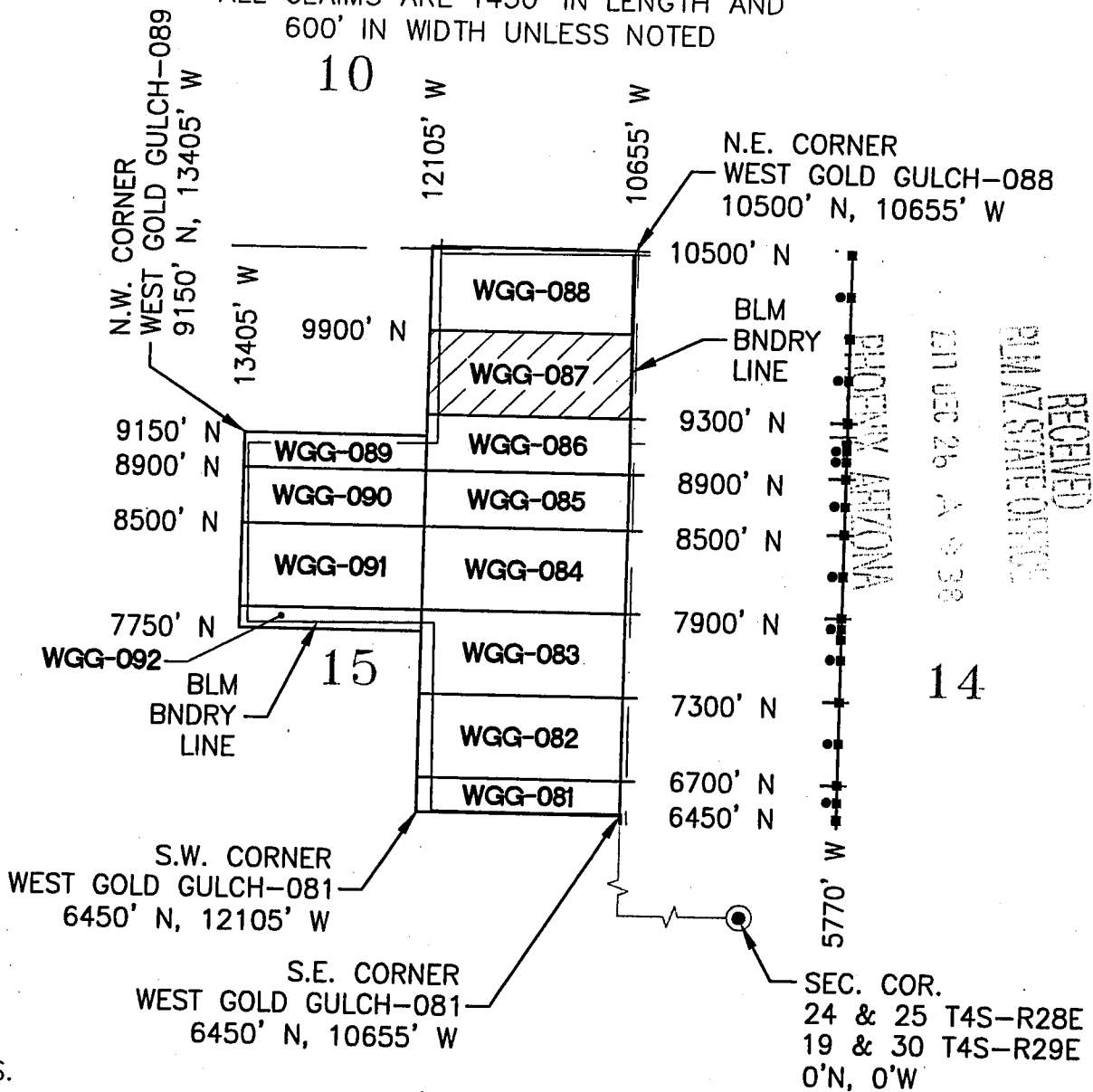
Form MCF100 Revised July 2014

WEST GOLD GULCH - 087 CLAIM

LOCATION OF WEST GOLD GULCH-001 THROUGH WEST GOLD GULCH-111 LODE CLAIMS
 LOCATED IN SECTION 13, 14, 15, 23 & 24 T.4S., R.28E.


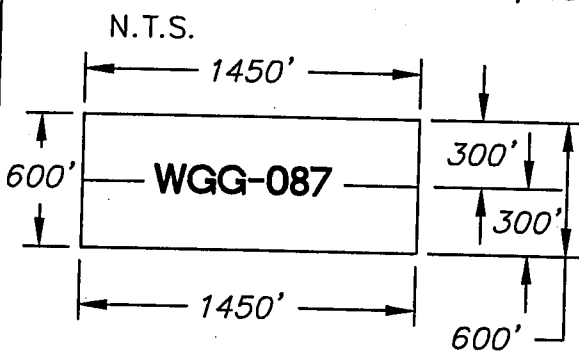
GREENLEE COUNTY, ARIZONA

ALL CLAIMS ARE 1450' IN LENGTH AND
 600' IN WIDTH UNLESS NOTED



RECEIVED
 PHOENIX STATE OFFICE
 2011 DEC 26 AM 9:38

AH0448463



- ☒ INDICATES END CENTER OR CORNER OF LODE CLAIM. SET 2"x2"x5' WOODEN POST (TYPICAL)
 - INDICATES LOCATION MONUMENT. SET 2"x2"x5' WOODEN POST WITH PLASTIC BOTTLE (TYPICAL)
 - INDICATES WITNESS CORNER
- CLAIM ACREAGE = 19.97 AC

LOCATORS:
 FREEPORT MINERALS CORP.
 333 N. CENTRAL AVENUE
 PHOENIX, AZ 85004

Entellus™
 3033 N. 44th Street Suite 250
 Phoenix, AZ 85018
 Tel 602.244.2566
 Fax 602.244.8947
 Website: www.Entellus.com

LOCATION NOTICE FOR LODE MINING CLAIM

Amendment BLM Serial # _____

NOTICE IS HEREBY GIVEN that the WEST GOLD GULCH-088

_____ lode mining claim has been located

by FREEMPORT MINERALS CORP whose current mailing

address is 333 NORTH CENTRAL AVENUE

PHOENIX, AZ 85004

BLM
Date
Stamp

RECEIVED
BLM AZ STATE OFFICE
PHOENIX, ARIZONA
DEC 26 A 9:38

The general course of this claim is EAST - WEST and it is situated in GREENLEE

County, Arizona. This claim is 1450 feet in length and 600 feet in width.

19.97 Total Claim Acreage. This claim runs from the location monument on which this location notice

is posted on the centerline of the claim approximately 4875 feet in a WEST direction to the EAST

end line and 6325 feet in a WEST direction to the WEST end line. This claim is marked by three

monuments located 4885 feet east of the east end line of the claim.

The location monument on which this notice is posted is situated within Section 14 Township 4

S, Range 28, E, Gila Salt River Base and Meridian, Arizona and this claim encompasses portions

of the following quarter section(s), section(s), Township(s) and Range(s) SE 1/4 SECTION 10 AND THE NE 1/4 SECTION 15, T4S-R28E

AHCH48464

Gila Salt River Base and Meridian, Arizona.

The locality of this claim with reference to some natural object or permanent monument and additional information

(if any) concerning its locality are as follows: THE NW CORNER OF THIS CLAIM IS 10500 FEET NORTH AND 12105 FEET WEST OF

THE SE CORNER OF SECTION 24, T4S-R28E.

The above information is shown on the attached map.

DATED AND POSTED on the ground this 12th day of December 2017.

LOCATOR(s) AGENT

Print Name(s) Entellus, Inc. - Daniel G. Francetic, RLS

Signature(s) *Daniel G. Francetic*

Form MCF100
Revised July 2014

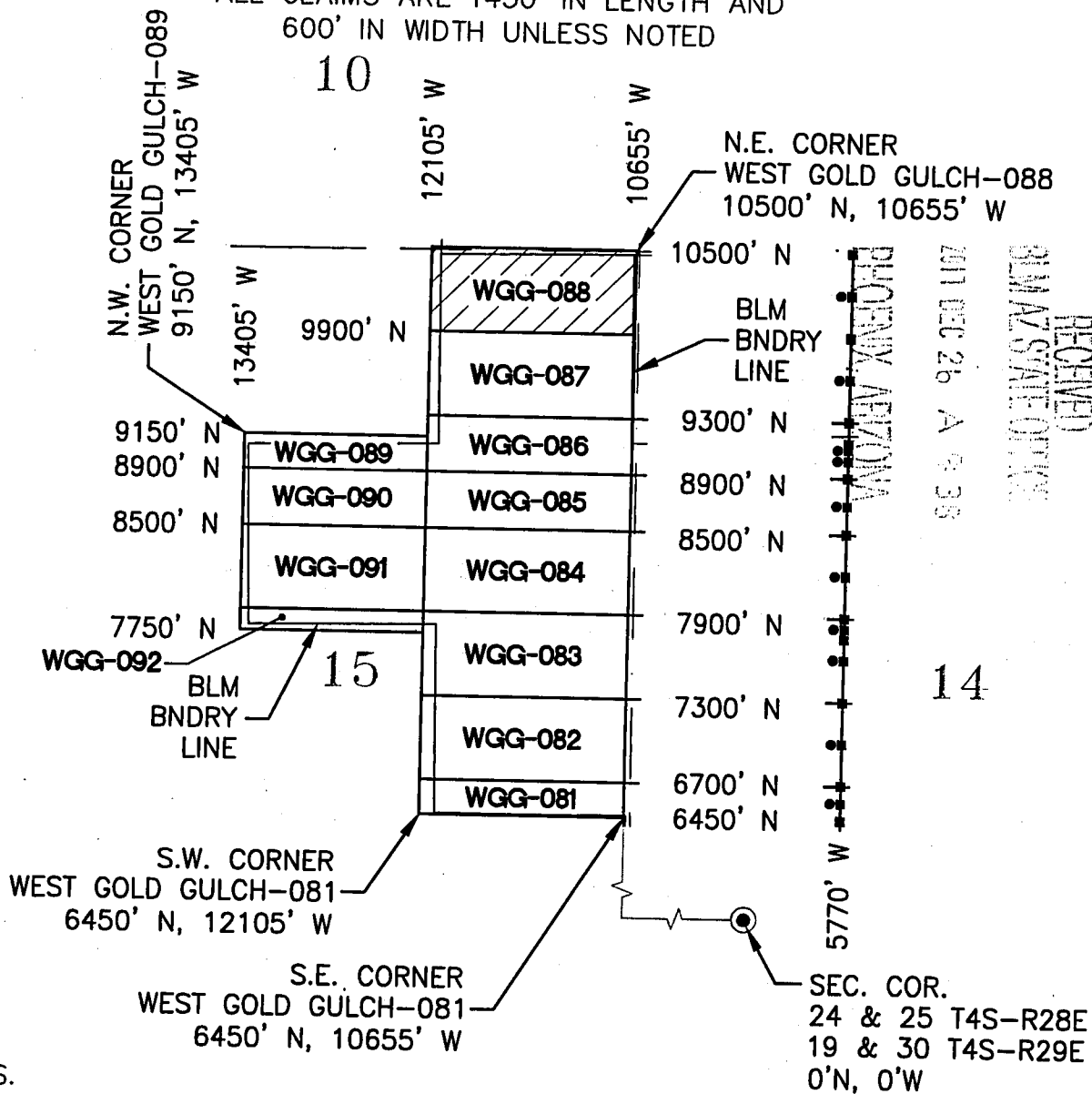
WEST GOLD GULCH - 088 CLAIM

LOCATION OF WEST GOLD GULCH-001 THROUGH WEST GOLD GULCH-111 LODE CLAIMS

LOCATED IN SECTION 13, 14, 15, 23 & 24 T.4S., R.28E.


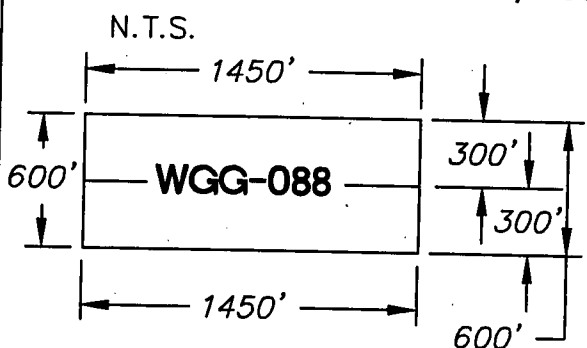
GREENLEE COUNTY, ARIZONA

ALL CLAIMS ARE 1450' IN LENGTH AND 600' IN WIDTH UNLESS NOTED



RECEIVED
 BLM AZ STATE OFFICE
 PHOENIX, ARIZONA
 2011 DEC 26 A 9 38

AH0448464



- ☒ INDICATES END CENTER OR CORNER OF LODE CLAIM. SET 2"x2"x5' WOODEN POST (TYPICAL)
 - INDICATES LOCATION MONUMENT. SET 2"x2"x5' WOODEN POST WITH PLASTIC BOTTLE (TYPICAL)
 - INDICATES WITNESS CORNER
- CLAIM ACREAGE = 19.97 AC

LOCATORS:
 FREEPORT MINERALS CORP.
 333 N. CENTRAL AVENUE
 PHOENIX, AZ 85004

Entellus™
 3093 N. 44th Street Suite 250
 Phoenix, AZ 85018
 Tel 602.244.2566
 Fax 602.244.8947
 Website: www.Entellus.com

LOCATION NOTICE FOR LODE MINING CLAIM

Amendment BLM Serial # _____

NOTICE IS HEREBY GIVEN that the WEST GOLD GULCH-089

_____ lode mining claim has been located

by FREEMONT MINERALS CORP whose current mailing

address is 333 NORTH CENTRAL AVENUE

PHOENIX, AZ 85004

BLM
Date
Stamp

PHOENIX, ARIZONA

DEC 26 A 9:30

RECEIVED
BLM STATE OFFICE

The general course of this claim is EAST - WEST and it is situated in GREENLEE

County, Arizona. This claim is 1300 feet in length and 250 feet in width.

7.46 Total Claim Acreage. This claim runs from the location monument on which this location notice

is posted on the centerline of the claim approximately 6325 feet in a WEST direction to the EAST

end line and 7625 feet in a WEST direction to the WEST end line. This claim is marked by three

monuments located 6335 feet east of the east end line of the claim.

The location monument on which this notice is posted is situated within Section 14 Township 4

S, Range 28 E, Gila Salt River Base and Meridian, Arizona and this claim encompasses portions

of the following quarter section(s), section(s), Township(s) and Range(s) THE NE 1/4 AND NW 1/4 SECTION 15, T4S-R28E

Gila Salt River Base and Meridian, Arizona.

The locality of this claim with reference to some natural object or permanent monument and additional information

(if any) concerning its locality are as follows: THE NW CORNER OF THIS CLAIM IS 9150 FEET NORTH AND 13405 FEET WEST OF

THE SE CORNER OF SECTION 24, T4S-R28E.

The above information is shown on the attached map.

DATED AND POSTED on the ground this 30th day of November 2017.

LOCATOR(s) AGENT

Print Name(s) Entellus, Inc. - Daniel G. Francetic, RLS

Signature(s) *Daniel G. Francetic*

Form MCF100
Revised July 2014

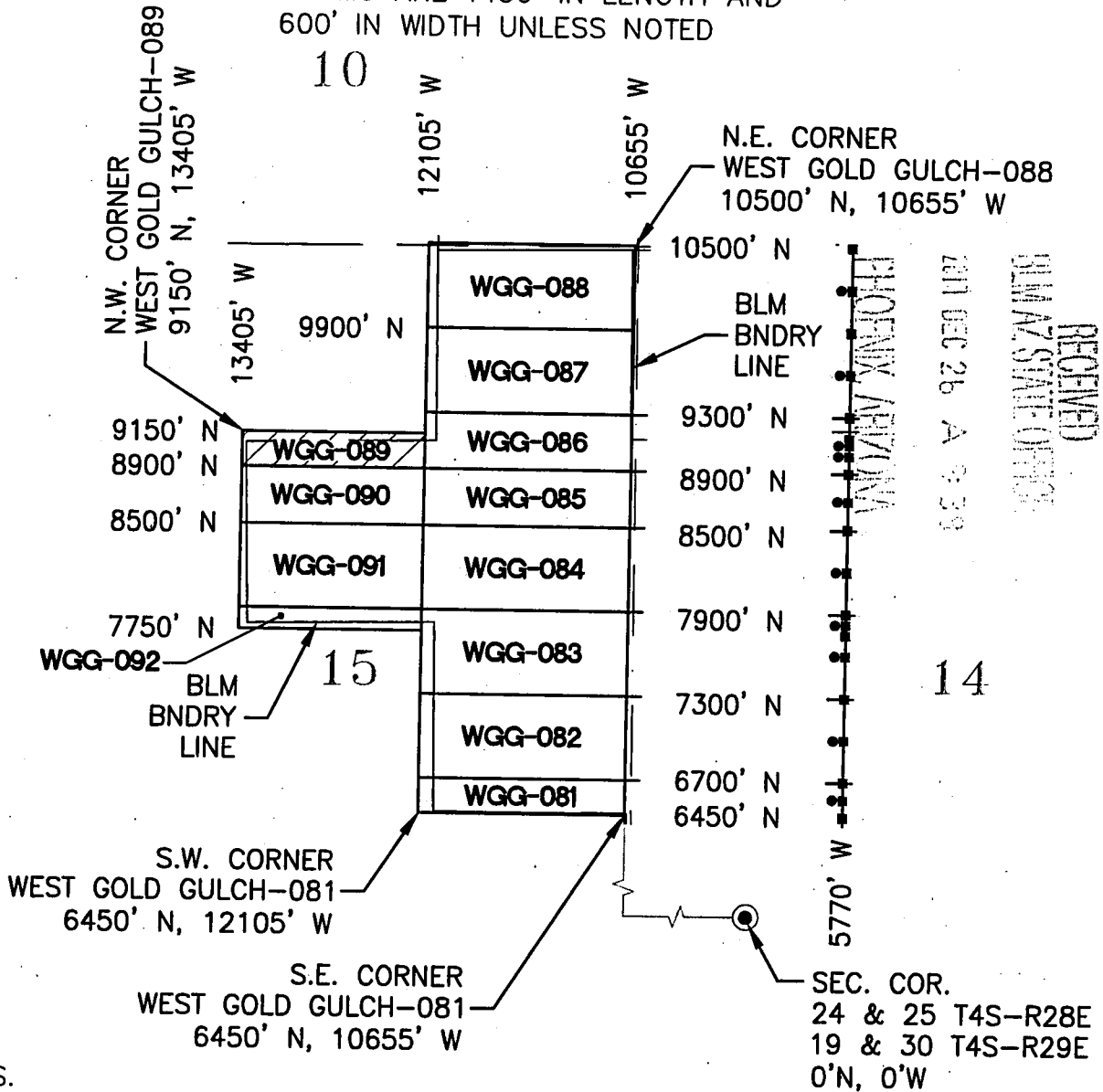
This form is available from the Arizona Geological Survey and may be reproduced.

AHC448465

WEST GOLD GULCH - 089 CLAIM

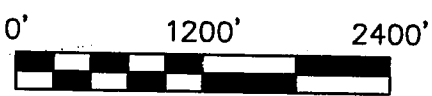
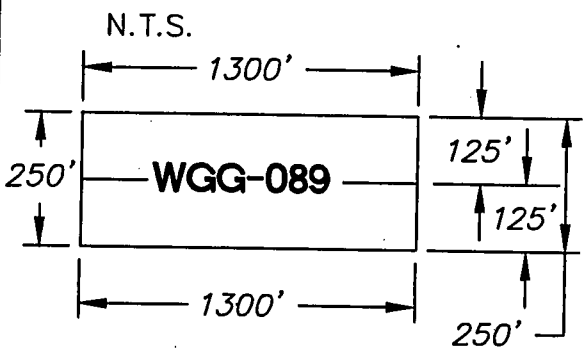
LOCATION OF WEST GOLD GULCH-001 THROUGH WEST GOLD GULCH-111 LODE CLAIMS
 LOCATED IN SECTION 13, 14, 15, 23 & 24 T.4S., R.28E.
 GREENLEE COUNTY, ARIZONA

ALL CLAIMS ARE 1450' IN LENGTH AND
 600' IN WIDTH UNLESS NOTED



RECEIVED
 BLM AZ STATE OFFICE
 PHOENIX, ARIZONA
 2011 DEC 26 A 9:39

ARC 448465



- ☒ INDICATES END CENTER OR CORNER OF LODE CLAIM. SET 2"x2"x5' WOODEN POST (TYPICAL)
 - INDICATES LOCATION MONUMENT. SET 2"x2"x5' WOODEN POST WITH PLASTIC BOTTLE (TYPICAL)
 - INDICATES WITNESS CORNER
- CLAIM ACREAGE = 7.46 AC

LOCATORS:
 FREEPORT MINERALS CORP.
 333 N. CENTRAL AVENUE
 PHOENIX, AZ 85004

Entellus™
 3033 N. 44th Street Suite 250
 Phoenix, AZ 85018
 Tel 602.244.2566
 Fax 602.244.8947
 Website: www.Entellus.com

LOCATION NOTICE FOR LODE MINING CLAIM

Amendment BLM Serial # _____

NOTICE IS HEREBY GIVEN that the WEST GOLD GULCH-090
_____ lode mining claim has been located
by FREEMPORT MINERALS CORP whose current mailing
address is 333 NORTH CENTRAL AVENUE
PHOENIX, AZ 85004

RECEIVED
BLM AZ STATE OFFICE
2017 DEC 26 A 10:59
PHOENIX, ARIZONA
BLM
Date
Stamp

The general course of this claim is EAST - WEST and it is situated in GREENLEE
County, Arizona. This claim is 1300 feet in length and 400 feet in width.

11.94 Total Claim Acreage. This claim runs from the location monument on which this location notice
is posted on the centerline of the claim approximately 6325 feet in a WEST direction to the EAST
end line and 7625 feet in a WEST direction to the WEST end line. This claim is marked by three
monuments located 6335 feet east of the east end line of the claim.

The location monument on which this notice is posted is situated within Section 14 Township 4
S, Range 28 E, Gila Salt River Base and Meridian, Arizona and this claim encompasses portions
of the following quarter section(s), section(s), Township(s) and Range(s) THE NE 1/4 AND NW 1/4 SECTION 15, T4S-R28E

Gila Salt River Base and Meridian, Arizona.

The locality of this claim with reference to some natural object or permanent monument and additional information
(if any) concerning its locality are as follows: THE NW CORNER OF THIS CLAIM IS 8900 FEET NORTH AND 13405 FEET WEST OF
THE SE CORNER OF SECTION 24, T4S-R28E.

The above information is shown on the attached map.

DATED AND POSTED on the ground this 29th day of November 2017.

LOCATOR(s) AGENT

Print Name(s) Entellus, Inc. - Daniel G. Francetic, RLS

Signature(s) *Daniel G. Francetic*

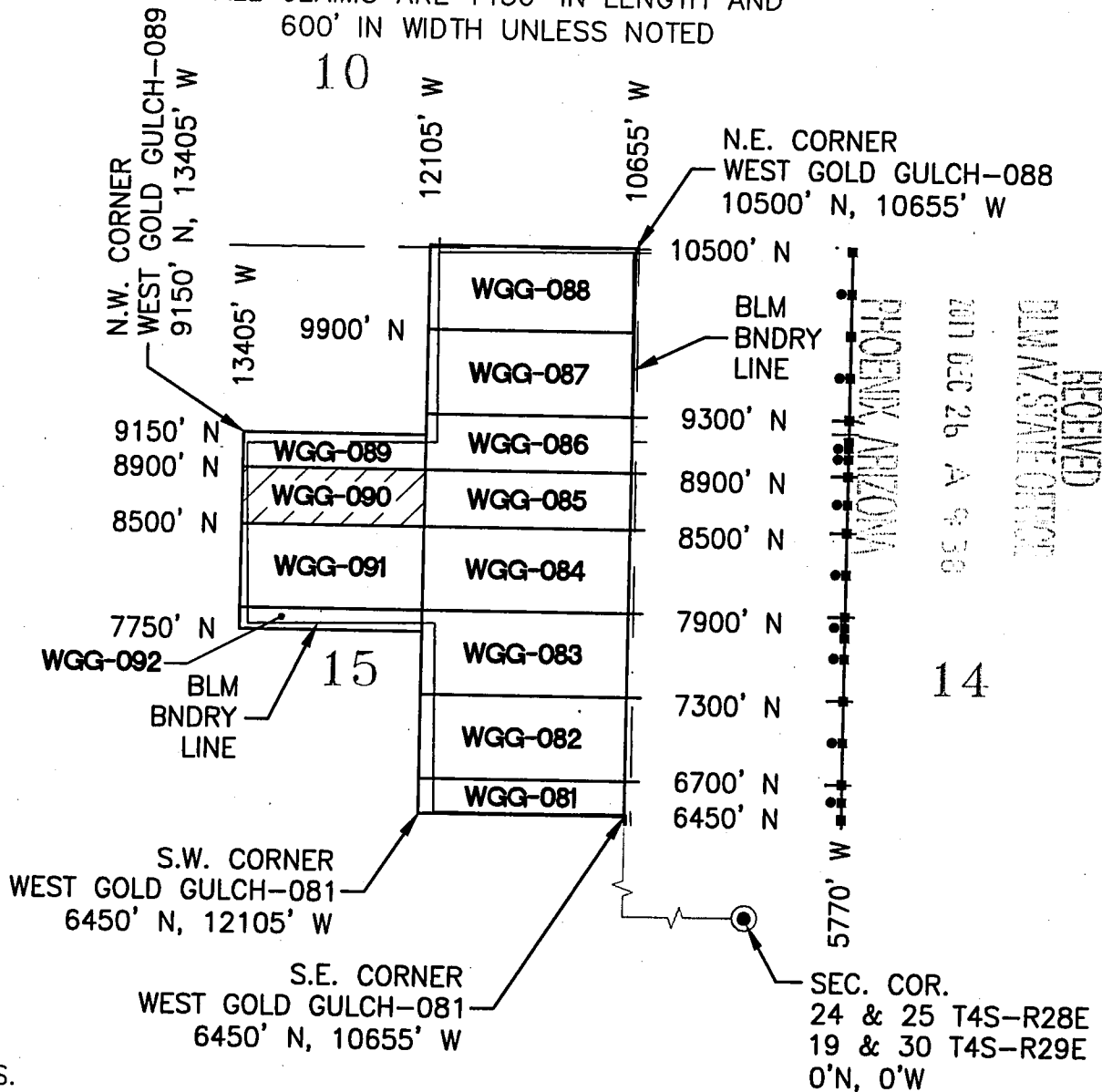
Form MCF100
Revised July 2014

AHC448466

WEST GOLD GULCH - 090 CLAIM

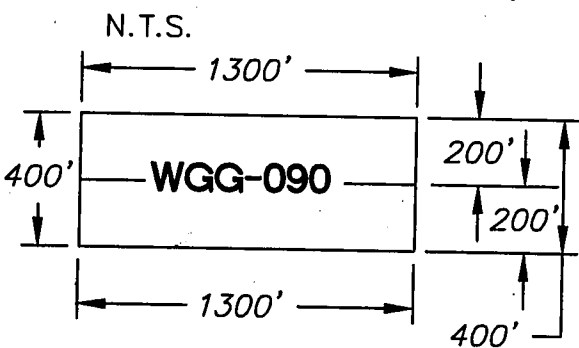
LOCATION OF WEST GOLD GULCH-001 THROUGH WEST GOLD GULCH-111 LODE CLAIMS
 LOCATED IN SECTION 13, 14, 15, 23 & 24 T.4S., R.28E.
 GREENLEE COUNTY, ARIZONA

ALL CLAIMS ARE 1450' IN LENGTH AND
 600' IN WIDTH UNLESS NOTED



RECEIVED
 PHOENIX, ARIZONA
 2017 DEC 26 A 9 38
 BLM AZ STATE OFFICE

AHC448466



- ☒ INDICATES END CENTER OR CORNER OF LODE CLAIM. SET 2"x2"x5' WOODEN POST (TYPICAL)
- INDICATES LOCATION MONUMENT. SET 2"x2"x5' WOODEN POST WITH PLASTIC BOTTLE (TYPICAL)
- INDICATES WITNESS CORNER

LOCATORS:
 FREEPORT MINERALS CORP.
 333 N. CENTRAL AVENUE
 PHOENIX, AZ 85004

CLAIM ACREAGE = 11.94 AC

Entellus
 3033 N. 44th Street Suite 250
 Phoenix, AZ 85018
 Tel 602.244.2566
 Fax 602.244.8947
 Website: www.Entellus.com

LOCATION NOTICE FOR LODE MINING CLAIM

Amendment BLM Serial # _____

NOTICE IS HEREBY GIVEN that the WEST GOLD GULCH-091

_____ lode mining claim has been located

by FREEPORT MINERALS CORP whose current mailing

address is 333 NORTH CENTRAL AVENUE

PHOENIX, AZ 85004

BLM
Date
Stamp

RECEIVED
BLM AZ STATE OFFICE
2017 DEC 26 AM 9:30
PHOENIX, ARIZONA

The general course of this claim is EAST - WEST and it is situated in GREENLEE

County, Arizona. This claim is 1300 feet in length and 600 feet in width.

17.91 Total Claim Acreage. This claim runs from the location monument on which this location notice

is posted on the centerline of the claim approximately 6325 feet in a WEST direction to the EAST

end line and 7625 feet in a WEST direction to the WEST end line. This claim is marked by three monuments located 6335 feet east of the east end line of the claim.

The location monument on which this notice is posted is situated within Section 14 Township 4

S, Range 28 E, Gila Salt River Base and Meridian, Arizona and this claim encompasses portions

of the following quarter section(s), section(s), Township(s) and Range(s) THE NE 1/4 AND NW 1/4 SECTION 15, T4S-R28E

Gila Salt River Base and Meridian, Arizona.

The locality of this claim with reference to some natural object or permanent monument and additional information

(if any) concerning its locality are as follows: THE NW CORNER OF THIS CLAIM IS 8500 FEET NORTH AND 13405 FEET WEST OF

THE SE CORNER OF SECTION 24, T4S-R28E.

The above information is shown on the attached map.

DATED AND POSTED on the ground this 29th day of November 2017.

LOCATOR(s) AGENT

Print Name(s) Entellus, Inc. - Daniel G. Francetic, RLS

Signature(s) *Daniel G. Francetic*


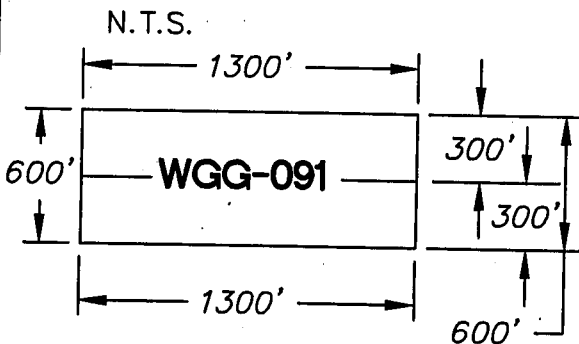
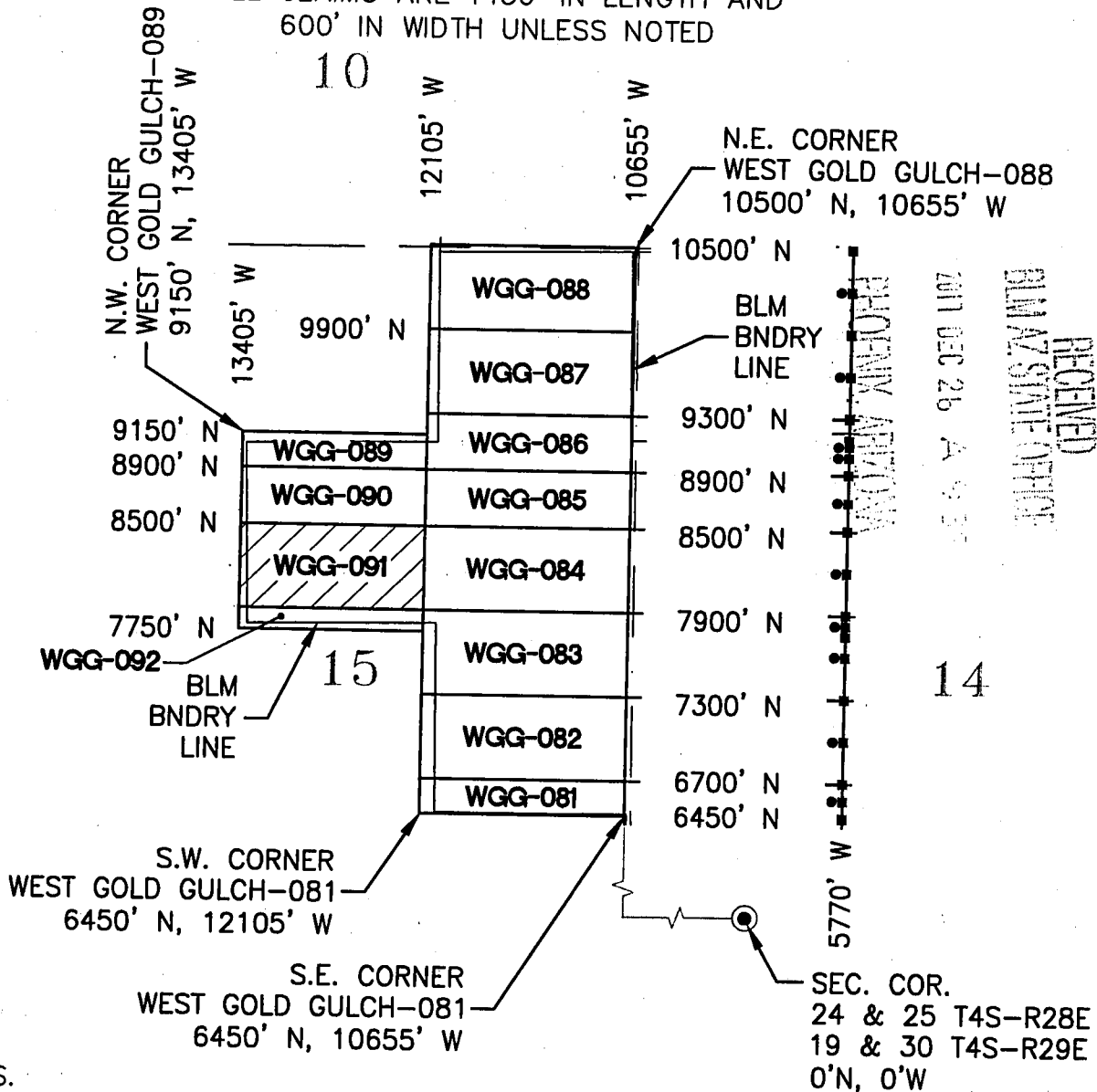
Form MCF100
Revised July 2014

AHC 448467

WEST GOLD GULCH - 091 CLAIM

LOCATION OF WEST GOLD GULCH-001 THROUGH WEST GOLD GULCH-111 LODE CLAIMS
 LOCATED IN SECTION 13, 14, 15, 23 & 24 T.4S., R.28E.
 GREENLEE COUNTY, ARIZONA

ALL CLAIMS ARE 1450' IN LENGTH AND
 600' IN WIDTH UNLESS NOTED



☒ INDICATES END CENTER OR CORNER OF LODE CLAIM. SET 2"x2"x5' WOODEN POST (TYPICAL)

● INDICATES LOCATION MONUMENT. SET 2"x2"x5' WOODEN POST WITH PLASTIC BOTTLE (TYPICAL)

■ INDICATES WITNESS CORNER
 CLAIM ACREAGE = 17.91 AC

LOCATORS:
 FREEPORT MINERALS CORP.
 333 N. CENTRAL AVENUE
 PHOENIX, AZ 85004

Entellus™
 3033 N. 44th Street Suite 250
 Phoenix, AZ 85018
 Tel 602.244.2566
 Fax 602.244.8947
 Website: www.Entellus.com

AHC448467

LOCATION NOTICE FOR LODE MINING CLAIM

Amendment BLM Serial # _____

NOTICE IS HEREBY GIVEN that the WEST GOLD GULCH-092
_____ lode mining claim has been located
by FREEPORT MINERALS CORP whose current mailing
address is 333 NORTH CENTRAL AVENUE
PHOENIX, AZ 85004

BLM
Date
Stamp

RECEIVED
BLM AZ STATE OFFICE
PHOENIX, ARIZONA
DEC 26 A 9:29

The general course of this claim is EAST - WEST and it is situated in GREENLEE
County, Arizona. This claim is 1300 feet in length and 150 feet in width.

4.48 Total Claim Acreage. This claim runs from the location monument on which this location notice
is posted on the centerline of the claim approximately 6325 feet in a WEST direction to the EAST
end line and 7625 feet in a WEST direction to the WEST end line. This claim is marked by three
monuments located 6335 feet east of the east end line of the claim.

The location monument on which this notice is posted is situated within Section 14 Township 4
S, Range 28 E, Gila Salt River Base and Meridian, Arizona and this claim encompasses portions
of the following quarter section(s), section(s), Township(s) and Range(s) THE NE 1/4 AND NW 1/4 AND SW 1/4 AND SE 1/4

SECTION 15, T4S-R28E

Gila Salt River Base and Meridian, Arizona.

The locality of this claim with reference to some natural object or permanent monument and additional information
(if any) concerning its locality are as follows: THE NW CORNER OF THIS CLAIM IS 7900 FEET NORTH AND 13405 FEET WEST OF
THE SE CORNER OF SECTION 24, T4S-R28E.

The above information is shown on the attached map.

DATED AND POSTED on the ground this 29th day of November 2017.

LOCATOR(s) AGENT

Print Name(s) Entellus, Inc. - Daniel G. Francetic, RLS

Signature(s) *Daniel G. Francetic*

AHC448468

Form MCF100
Revised July 2014

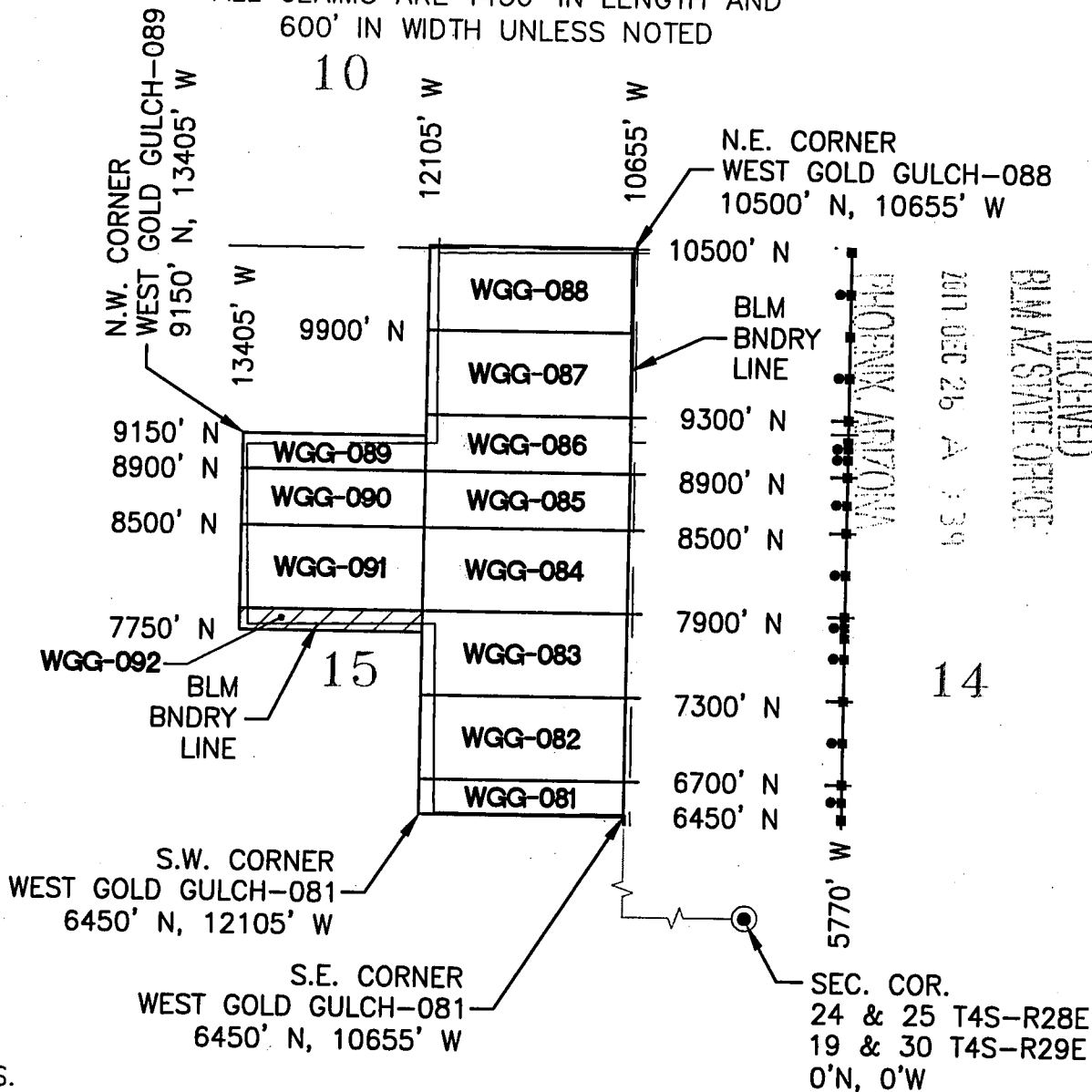
WEST GOLD GULCH - 092 CLAIM

LOCATION OF WEST GOLD GULCH-001 THROUGH WEST GOLD GULCH-111 LODE CLAIMS

LOCATED IN SECTION 13, 14, 15, 23 & 24 T.4S., R.28E.

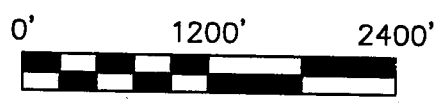
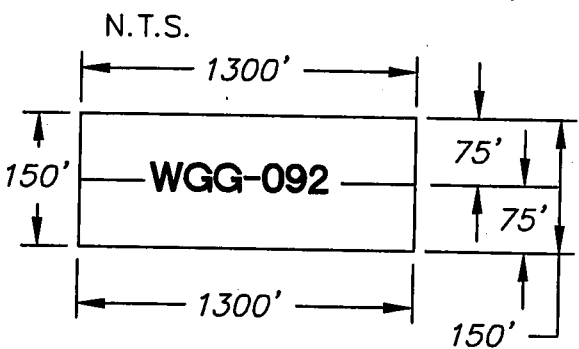
GREENLEE COUNTY, ARIZONA

ALL CLAIMS ARE 1450' IN LENGTH AND 600' IN WIDTH UNLESS NOTED



RECEIVED
BLM AZ STATE OFFICE
2011 DEC 26 A 1:39

AHC448468



- ☒ INDICATES END CENTER OR CORNER OF LODE CLAIM. SET 2"x2"x5' WOODEN POST (TYPICAL)
 - INDICATES LOCATION MONUMENT. SET 2"x2"x5' WOODEN POST WITH PLASTIC BOTTLE (TYPICAL)
 - INDICATES WITNESS CORNER
- CLAIM ACREAGE = 4.48 AC

LOCATORS:
FREEPORT MINERALS CORP.
333 N. CENTRAL AVENUE
PHOENIX, AZ 85004

Entellus™
3033 N. 44th Street Suite 250
Phoenix, AZ 85018
Tel 602.244.2566
Fax 602.244.8947
Website: www.Entellus.com

DEPARTMENT OF INTERIOR
BUREAU OF LAND MANAGEMENT

Input Parameters for Geographic Report with Land

System Id = CR

Admin State = AZ

Geo State =

Casetype Begins With

Case Disp Txt = AUTHORIZED, CANCELLED, EXPIRED, PENDING, REJECTED, VOID, WITHDRAWN

Mer Twp Rng =

Section =

Mtrs = 14 0040S 0280E 010, 14 0040S 0280E 011, 14 0040S 0280E 012, 14 0040S 0280E 013, 14 0040S 0280E 014, 14 0040S 0280E 015, 14 0040S
0280E 024, 14 0040S 0280E 025, 14 0040S 0280E 999, 14 0040S 0290E 019, 14 0040S 0290E 030, 14 0040S 0290E 999

Commodity =

Commodity Txt =

Pending Org =

Pend Org Decode =

Total Rows Returned: 6

RUN TIME: 12:26 PM

UNITED STATES DEPARTMENT OF INTERIOR
BUREAU OF LAND MANAGEMENT
GEOGRAPHIC REPORT WITH LAND
Sorted by Serial Number

RUN DATE: 01/05/2018
Page 1 of 2

Adm State: AZ

Serial Number: AZA 025221
Total Case Acres: 1.000

<u>Casetype</u>	<u>Case Disp</u>	14	0040S	0290E	<u>Sect</u>	<u>Sur Typ</u>	<u>Sur Num</u>	<u>Suff</u>	<u>Subdivision</u>	<u>Act Pend</u>
380913	AUTHORIZED				019	ALIQ			S2;	

Serial Number: AZA 025255
Total Case Acres: 1.280

<u>Casetype</u>	<u>Case Disp</u>	14	0040S	0290E	<u>Sect</u>	<u>Sur Typ</u>	<u>Sur Num</u>	<u>Suff</u>	<u>Subdivision</u>	<u>Act Pend</u>
285003	AUTHORIZED				019	LOTS			8,9;	Y

Serial Number: AZA 028789FD
Total Case Acres: 3,604.790

<u>Casetype</u>	<u>Case Disp</u>	14	0040S	0280E	<u>Sect</u>	<u>Sur Typ</u>	<u>Sur Num</u>	<u>Suff</u>	<u>Subdivision</u>	<u>Act Pend</u>
220100	AUTHORIZED				012	LOTS			15;	

Serial Number: AZPHX 0061413
Total Case Acres: 3.030

<u>Casetype</u>	<u>Case Disp</u>	14	0040S	0280E	<u>Sect</u>	<u>Sur Typ</u>	<u>Sur Num</u>	<u>Suff</u>	<u>Subdivision</u>	<u>Act Pend</u>
287300	AUTHORIZED				025	FF		1	N2;W/IN	

Serial Number: AZPHX 0061413
Total Case Acres: 3.030

<u>Casetype</u>	<u>Case Disp</u>	14	0040S	0290E	<u>Sect</u>	<u>Sur Typ</u>	<u>Sur Num</u>	<u>Suff</u>	<u>Subdivision</u>	<u>Act Pend</u>
287300	AUTHORIZED				019	FF LOTS		1	SWNE;W/IN 8,10,12,13,15,16;	

RUN TIME: 12:26 PM

UNITED STATES DEPARTMENT OF INTERIOR
BUREAU OF LAND MANAGEMENT
GEOGRAPHIC REPORT WITH LAND
Sorted by Serial Number

RUN DATE: 01/05/2018
Page 2 of 2

Serial Number: AZPHX 0080635
Total Case Acres: 3.900

<u>Casetype</u>	<u>Case Disp</u>	14	0040S	0290E	<u>Sect</u>	<u>Sur Typ</u>	<u>Sur Num</u>	<u>Suff</u>	<u>Subdivision</u>	<u>Act Pend</u>
287300	AUTHORIZED				019	LOTS			8,9;	

TOWNSHIP 04 SOUTH RANGE 28 EAST OF THE GILA & SALT RIVER MERIDIAN, ARIZONA

SECS	SUBDIVISION																Acres	Kind of Entry or Purpose	Serial Number or Order Number	Action Date	Remarks		
	NE 1/4				NW 1/4				SW 1/4				SE 1/4									Lots	Other Description
	NE	NW	SW	SE	NE	NW	SW	SE	NE	NW	SW	SE	NE	NW	SW	SE							
For orders affecting disposal or use of unidentified lands withdrawn for classification, minerals, water, and/or other public purposes, and Indian treaties, refer to Index to Miscellaneous Documents																							
1																	ALL,						
2																	ALL,						
3																	ALL,						
4																	ALL,						
5																	ALL,						
6																	ALL,						
7																	ALL,						
8																	ALL,						
9																	ALL,						
10																	ALL,						
11																	ALL,						
12																	ALL,						
13																	ALL,						
14																	ALL,						
15																	ALL,						
16																	ALL,						
17																	ALL,						
18																	ALL,						
19																	ALL,						
20																	M&B;						
30																	M&B;						
31																	M&B; 1S 16E,		EO WDL WHITE MOUNTAIN INDIAN RESERVATION	11/9/1871	EO PART REST 7/21/1874, EO ENLGMT 12/14/1872,		
20																	M&B;						
21																	ALL,						
22																	ALL,						
23																	ALL,						
24																	ALL,						
25																	ALL,						
26																	ALL,						

TOWNSHIP 04 SOUTH RANGE 28 EAST OF THE GILA & SALT RIVER MERIDIAN, ARIZONA

SECs	SUBDIVISION																Acres	Kind of Entry or Purpose	Serial Number or Order Number	Action Date	Remarks		
	NE 1/4				NW 1/4				SW 1/4				SE 1/4									Lots	Other Description
	NE	NW	SW	SE	NE	NW	SW	SE	NE	NW	SW	SE	NE	NW	SW	SE							
For orders affecting disposal or use of unidentified lands withdrawn for classification, minerals, water, and/or other public purposes, and Indian treaties, refer to Index to Miscellaneous Documents																							
27																	ALL;						
28																	ALL;						
29																	ALL;						
30																	M&B;						
31																	M&B;						
32																	ALL;						
33																	ALL;						
34																	ALL;						
35																	ALL;						
36																	ALL, 4S 15E,		EO ENLGMT SAN CARLOS DIVISION OF WHITE MOUNTAIN INDIAN RESERVATION		12/14/1872	EO REST 8/5/1873;	
20	X	X	X	X							X	X	X	X	X	X	1-4						
21																	ALL;						
22																	ALL;						
23																	ALL;						
24																	ALL;						
25																	ALL;						
26																	ALL;						
27																	ALL;						
28																	ALL;						
29	X	X	X	X	X			X	X	X	X	X	X	X	X	X	1						
30																	1-4						
31	X			X								X	X	X	X	1-8							
32																	ALL;						
33																	ALL;						
34																	ALL;						
35																	ALL;						
36																	ALL,		EO REST SAN CARLOS DIVISION OF WHITE MOUNTAIN INDIAN RESERVATION, EO 12/14/1872		8/5/1873	1S 22E,	
1																	ALL,						

TOWNSHIP 04 SOUTH RANGE 28 EAST OF THE GILA & SALT RIVER MERIDIAN, ARIZONA

SECS	SUBDIVISION																Acres	Kind of Entry or Purpose	Serial Number or Order Number	Action Date	Remarks		
	NE 1/4				NW 1/4				SW 1/4				SE 1/4									Lots	Other Description
	NE	NW	SW	SE	NE	NW	SW	SE	NE	NW	SW	SE	NE	NW	SW	SE							
For orders affecting disposal or use of unidentified lands withdrawn for classification, minerals, water, and/or other public purposes, and Indian treaties, refer to Index to Miscellaneous Documents																							
2																	ALL,						
3																	ALL,						
4																	ALL,						
5				X									X			X	1-5						
8	X	X	X	X									X	X	X	X	1-4						
9																	ALL,						
10																	ALL,						
11																	ALL,						
12																	ALL,						
13																	ALL,						
14																	ALL,						
15																	ALL,						
16																	ALL,						
17	X	X	X	X									X	X	X	X	1-4		EO PART REST WHITE MOUNTAIN INDIAN RESERVATION, EO 11/9/1871	7/21/1874	5N 27E;		
																	LOT 57 (MS);	18.42	PATENT / ME	5787	5/15/1882	MC 128; 4S 29E;	
																	LOT 58 (MS);	18.00	PATENT / ME	5825	5/15/1882	MC 125;	
																	LOT 1764-B (MS);	4.999	PATENT / ME	40726	4/3/1905	MC 767; 4S 29E;	
1																	ALL,						
2																	ALL,						
3																	ALL,						
4																	ALL,						
5																	M&B,						
8																	M&B;						
9																	ALL,						
10																	ALL,						
11																	ALL,						
12																	ALL,						
13																	ALL,						
14																	ALL,						

TOWNSHIP 04 SOUTH RANGE 28 EAST OF THE GILA & SALT RIVER MERIDIAN, ARIZONA

SECS	SUBDIVISION																Acres	Kind of Entry or Purpose	Serial Number or Order Number	Action Date	Remarks		
	NE 1/4				NW 1/4				SW 1/4				SE 1/4									Lots	Other Description
	NE	NW	SW	SE	NE	NW	SW	SE	NE	NW	SW	SE	NE	NW	SW	SE							
For orders affecting disposal or use of unidentified lands withdrawn for classification, minerals, water, and/or other public purposes, and Indian treaties, refer to Index to Miscellaneous Documents																							
15																	ALL;						
16																	ALL;						
17																	M&B; 1S 28E;	SO TEMP WDL CLIFTON ADDITION TO BLACK MESA FOREST RESERVE		12/30/1905	ENLGMT PROC 6/30/1906, CHANGED TO BLACK MESA NF ACT 3/4/1907, PART ELIM PROC 1088, 9/26/1910.		
1																	ALL;						
2																	ALL;						
3																	ALL;						
4																	ALL;						
5				X									X		X		1-5						
8	X	X	X	X									X	X	X	X	1-4						
9																	ALL;						
10																	ALL;						
11																	ALL;						
12																	ALL;						
13																	ALL;						
14																	ALL;						
15																	ALL;						
16																	ALL;						
17	X	X	X	X									X	X	X	X	1-4	15N 6E;	PROC ENLGMT BLACK MESA FOREST RESERVE		6/30/1906	CHANGED TO BLACK MESA NF ACT 3/4/1907; TRFD TO APACHE NF 7/1/1908; ELIM PROC 1088, 9/26/1910.	
																	ALL SECS 2, 16, 32, 36;	STATE GRANT	ACT OF CONGRESS	6/20/1910	TITLE TO STATE TO FIX ON APPROVAL OF SURVEY, SUBJECT TO RIGHTS;		
1																	ALL;						
2																	ALL;						
3																	ALL;						
4																	ALL;						
5				X									X		X		1-5						
8	X	X	X	X									X	X	X	X	1-4						
9																	ALL;						
10																	ALL;						
11																	ALL;						

TOWNSHIP 04 SOUTH RANGE 28 EAST OF THE GILA & SALT RIVER MERIDIAN, ARIZONA

SECS	SUBDIVISION																Acres	Kind of Entry or Purpose	Serial Number or Order Number	Action Date	Remarks		
	NE 1/4				NW 1/4				SW 1/4				SE 1/4									Lots	Other Description
	NE	NW	SW	SE	NE	NW	SW	SE	NE	NW	SW	SE	NE	NW	SW	SE							
For orders affecting disposal or use of unidentified lands withdrawn for classification, minerals, water, and/or other public purposes, and Indian treaties, refer to Index to Miscellaneous Documents																							
12																	ALL,						
13																	ALL,						
14																	ALL,						
15																	ALL,						
16																	ALL,						
17	X	X	X	X										X	X	X	X	1-4	3N 19E;	PROC ELIM APACHE NATIONAL FOREST, EO 876, 7/1/1908		9/26/1910	SO REST 11/10/1910,
1																	ALL,						
2																	ALL,						
3																	ALL,						
4																	ALL,						
5				X									X			X	1-5						
8	X	X	X	X									X	X	X	X	1-4						
9																	ALL,						
10																	ALL,						
11																	ALL,						
12																	ALL,						
13																	ALL,						
14																	ALL,						
15																	ALL,						
16																	ALL,						
17	X	X	X	X									X	X	X	X	1-4		SO REST APACHE NATIONAL FOREST, PROC 1088, 9/26/1910	1088	11/10/1910	2N 27E;	
26			X														40.00	PATENT / HE	637063	6/20/1918			
27													X	X		X	120.00	HE	PHX-040879	12/2/1918	REL 10/9/1919,		
34	X	X			X	X											160.00	HE	PHX-041463	3/2/1919	REL 10/9/1919,		
12																	20.592	PATENT / ME	674074	4/12/1919			
4				X									X				80.00	HE	PHX-042807	8/29/1919	CANC 9/15/1921;		
5																	146.79	HE	PHX-043194	10/9/1919	PART REL, CANC 9/22/1924;		
3			X										X				159.94	HE	PHX-048302	7/16/1920	REL 11/15/1922;		

TOWNSHIP 04 SOUTH RANGE 28 EAST OF THE GILA & SALT RIVER MERIDIAN, ARIZONA

SECS	SUBDIVISION																Acres	Kind of Entry or Purpose	Serial Number or Order Number	Action Date	Remarks		
	NE 1/4				NW 1/4				SW 1/4				SE 1/4									Lots	Other Description
	NE	NW	SW	SE	NE	NW	SW	SE	NE	NW	SW	SE	NE	NW	SW	SE							
For orders effecting disposal or use of unidentified lands withdrawn for classification, minerals, water, and/or other public purposes, and Indian treaties, refer to Index to Miscellaneous Documents																							
23									X									40.00	PATENT / HE	782151	11/17/1920		
13																							
24																	MS 3535;	402.303	PATENT / ME	833439	11/21/1921	MS 29E,	
3			X			X	X	X	X	X	X	X	X	X	X	X	1, 4	478.94	SRHE	PHX-050964	3/30/1922	REL 11/15/1922;	
1																							
12																	MS 3145;	136.847	PATENT / ME	861697	5/4/1922	MS 29E,	
22									X	X	X	X	X	X	X	X		320.00					
27	X	X	X	X	X	X	X	X										320.00	L	61	8/21/1922	4N 1W,	
26	X																	40.00	PATENT / FX	886287	11/3/1922		
26											X				X								
35	X																	120.00	PATENT / HE	911035	7/3/1923		
27															X								
34	X	X																120.00	PATENT / HE	954058	2/25/1925		
10	X	X	X	X	X	X							X	X	X	X							
15	X	X																480.00	SRHE	PHX-055808	5/16/1925	CANC 8/6/1930,	
14	X	X			X	X												160.00	PATENT / HE	959828	5/23/1925		
4			X			X	X	X	X	X	X	X	X	X	X	X	2-4						
5															X			477.01	SRHE	PHX-057390	11/10/1925	REL 8/23/1929,	
5			X										X				1, 2	166.77	HE	PHX-057389	11/10/1925	REL 8/23/1929,	
22	X	X	X	X														160.00	PATENT / HE	994221	1/14/1927		
																	ALL SECS 2, 16, 32, 36;		STATE GRANT	ACT OF CONGRESS	1/25/1927	EXTENDS ACT OF 6/20/1910 TO MINERAL LANDS, SUBJECT TO PRIOR RIGHTS,	
3			X			X	X	X	X	X	X	X	X	X	X	X	4						
4			X										X	X	X		1	638.25	PATENT / SRHE	1006497	8/18/1927		
23																							
26																	M&B; SUBDIV UNDEF;		R/W TUNNELS, FLUMES, PIPELINES	PHX-061412	10/17/1927	APPVD FOR PD ONLY, CANC 12/4/1974,	
25																							
26																	M&B; SUBDIV UNDEF;		R/W PIPELINE	PHX-061413	1/16/1928	PERPETUAL, 4S 29E, APPVD FOR PD ONLY,	
26	X																	40.00	PATENT / CE	1013271	3/6/1928		
5																	3-5	148.74	PATENT / HE	1016847	6/9/1928		

TOWNSHIP 04 SOUTH RANGE 28 EAST OF THE GILA & SALT RIVER MERIDIAN, ARIZONA

SECS	SUBDIVISION																Acres	Kind of Entry or Purpose	Serial Number or Order Number	Action Date	Remarks		
	NE 1/4				NW 1/4				SW 1/4				SE 1/4									Lots	Other Description
	NE	NW	SW	SE	NE	NW	SW	SE	NE	NW	SW	SE	NE	NW	SW	SE							
For orders affecting disposal or use of unidentified lands withdrawn for classification, minerals, water, and/or other public purposes, and Indian treaties, refer to Index to Miscellaneous Documents																							
3			X										X				2, 3		158.94	PATENT / HE	1026013	4/12/1929	
26			X																40.00	PATENT / HE	1035373	3/12/1930	
4			X			X	X	X	X	X	X	X	X				2-4						
5			X										X			X	1, 2		643.78	PATENT / SRHE	1060802	1/13/1933	
25	X	X	X	X	X	X	X	X	X	X	X	X							400.00	L	121	10/16/1934	8N 1W,
15					X	X	X	X	X	X	X	X							320.00	L	132	1/23/1935	8S 10E,
10																		ALL,	640.00				
14			X	X		X	X	X	X	X	X	X	X	X	X	X			480.00				
15	X	X	X	X									X	X	X	X			320.00				
23	X	X	X	X	X	X	X	X									14 1/2N 8W,		320.00	L	133	3/7/1935	SX QCD'S TO US 4/3/1942,
24					X	X	X	X	X	X	X	X					7S 21E,		280.00	L	156	11/12/1937	SX QCD'S TO US 4/3/1942,
36					X	X	X	X											160.00	PATENT / HE	1106955	2/16/1940	
23													X						40.00	PATENT / INDIAN RESERVATION X	1108625	6/17/1940	
26													X			X			80.00	PATENT / INDIAN RESERVATION X	1108626	6/17/1940	
23													X	X	X	X			200.00				
35	X		X	X															120.00	PATENT / INDIAN RESERVATION X	1109956	12/9/1940	OTHER TPS 5S 28E, 5S 29E,
8	X	X	X	X									X	X	X	X	1-4						
9																		ALL,					
17	X	X	X	X									X	X	X	X	1-4						
20	X	X	X	X				X					X	X	X	X	1-4						
21																		ALL,	2475.07	PATENT / SX	1110594	2/25/1941	
25												X							40.00	PATENT / INDIAN RESERVATION X	1110648	3/4/1941	5S 29E,
14			X	X		X	X	X	X	X	X	X	X	X	X	X							
15	X		X	X									X										
23	X	X			X	X		X															
24					X	X	X						X										
36	X	X	X	X	X								X	X		X	4S 22E,			QCD TO US / SX	PHX-079771	4/3/1942	O OPENING TO ENTRY 9/1/1950,
1																							
11																							
12																	MS 4256-A, MS 4256-B,		384.592	PATENT / ME	1119600	5/9/1945	4S 29E,

TOWNSHIP 04 SOUTH RANGE 28 EAST OF THE GILA & SALT RIVER MERIDIAN, ARIZONA

SECS	SUBDIVISION																Acres	Kind of Entry or Purpose	Serial Number or Order Number	Action Date	Remarks		
	NE 1/4				NW 1/4				SW 1/4				SE 1/4									Lots	Other Description
	NE	NW	SW	SE	NE	NW	SW	SE	NE	NW	SW	SE	NE	NW	SW	SE							
For orders affecting disposal or use of unidentified lands withdrawn for classification, minerals, water, and/or other public purposes, and Indian treaties, refer to Index to Miscellaneous Documents																							
11	X	X	X	X	X	X	X	X	X	X	X	X						480.00	PATENT / SX	1121718	1/13/1947	10S 29E;	
26																							
28																		M&B; SUBDIV UNDEF;	R/W TRANSMISSION LINE	PHX-084219	9/22/1948	TO TERM 9/21/1998; PROOF OF CONSTRUCTION 10/2/1950, CASE C 1/12/2006;	
36						X	X	X	X									160.00	L BASE	227	11/2/1949	27N 4E;	
14			X	X		X	X	X	X	X	X	X	X	X	X	X	X						
15	X		X	X									X										
23	X	X			X	X		X															
24					X		X	X				X											
36	X	X	X	X	X									X	X		X	1320.00	O OPENING TO ENTRY	AR-54638	9/1/1950	9S 1W;	
12																	154.573	PATENT / ME	1130491	12/4/1950	4S 29E;		
11													X	X			1-3	139.56	PATENT / INDIAN RESERVATION X	1130998	1/24/1951		
12										X							6-11	168.08	PATENT / PS	1160576	6/14/1956	4S 29E;	
	ENTIRE TOWNSHIP																	4S 19E;	SDO OPENING UNCL LAND TO ST APLN	AR-035111	6/5/1963	EFF 6/13/1963; O REV 7/20/1965;	
	ENTIRE TOWNSHIP																	ALL TP DEFICIT;	L BASE	310	8/8/1963	9N 3E;	
	ENTIRE TOWNSHIP																	O REV OPENING UNCL LANDS TO ST APLN, O 6/5/1963	AR-035111	7/20/1965	4S 19E;		
24																							
25																							
26																							
27																							
28																							
29																							
30																							
31																							
32																							
33																							
34																							
35																		1S 22E.	O PROPOSED CL FOR MULTIPLE USE MANAGEMENT	A-467	12/6/1966	SEGREGATES THE PUBLIC LANDS FROM APPROPRIATION UNDER AGRICULTURAL, PS LAWS, PUB IN FR 12/21/1966; O CL 4/19/1967; P FR 4/27/1967; CL TERM 10/7/1981;	

TOWNSHIP 04 SOUTH RANGE 28 EAST OF THE GILA & SALT RIVER MERIDIAN, ARIZONA

SECS	SUBDIVISION																Acres	Kind of Entry or Purpose	Serial Number or Order Number	Action Date	Remarks		
	NE 1/4				NW 1/4				SW 1/4				SE 1/4									Lots	Other Description
	NE	NW	SW	SE	NE	NW	SW	SE	NE	NW	SW	SE	NE	NW	SW	SE							
For orders affecting disposal or use of unidentified lands withdrawn for classification, minerals, water, and/or other public purposes, and Indian treaties, refer to Index to Miscellaneous Documents																							
22					X	X	X	X															
23											X												
26					X	X	X	X										RW WATER PIPELINE	A-5969	12/7/1970	REL, CASE CLOSED 11/26/1985,		
27					X	X	X	X										RW WALKING TRAIL	A-22745	5/30/1979	PERPETUAL,		
12																		PART MS 4256-A;	APLN / PX	AZA-28789	12/19/1994	SEGREGATES THE LAND FROM THE PUBLIC LAND LAWS, MINING L AND MINERAL LEASING LAWS, SEG TO TERM 12/18/1999; LD TP: 3S	
12																15		PATENT / PX	02-2000-0003	12/15/1999	(AZA-28789), OTHER TPS: 3S 29E, 4S 29E, 5S 29E,		

Land Patent Details

Accession Nr: AZPHX 0079771 05 Document Type: Serial Patent State: Arizona Issue Date: 4/3/1942 Cancelled: No

Names On Document**Miscellaneous Information**

<input checked="" type="checkbox"/> USA	Land Office:	Phoenix
	US Reservations:	Yes
	Mineral Reservations:	No
	Tribe:	---
	Militia:	---
	State In Favor Of:	---
Military Rank: ---	Authority:	June 28, 1934: Exchange-State Taylor Act (48 Stat. 1269)

Document Numbers**Survey Information**

Document Nr: ---	Total Acres:	1120.00
Misc. Doc. Nr: ---	Survey Date:	---
BLM Serial Nr: AZPHX 0079771 05	Geographic Name:	---
Indian Allot. Nr: ---	Metes/Bounds:	No

Land Descriptions

State	Meridian	Twp - Rng	Alliquote	Section	Survey #	County
AZ	Gila-Salt River	004S - 028E	S½	14		Greenlee
AZ	Gila-Salt River	004S - 028E	S½NW¼	14		Greenlee
AZ	Gila-Salt River	004S - 028E	S½NE¼	15		Greenlee
AZ	Gila-Salt River	004S - 028E	NE¼NE¼	15		Greenlee
AZ	Gila-Salt River	004S - 028E	NE¼SE¼	15		Greenlee
AZ	Gila-Salt River	004S - 028E	N½NW¼	23		Greenlee
AZ	Gila-Salt River	004S - 028E	SE¼NW¼	23		Greenlee
AZ	Gila-Salt River	004S - 028E	E¼SW¼	24		Greenlee
AZ	Gila-Salt River	004S - 028E	NW¼NW¼	24		Greenlee
AZ	Gila-Salt River	004S - 028E	SE¼NW¼	24		Greenlee
AZ	Gila-Salt River	004S - 028E	NW¼NE¼	36		Greenlee
AZ	Gila-Salt River	004S - 028E	NE¼NW¼	36		Greenlee
AZ	Gila-Salt River	004S - 028E	NW¼SE¼	36		Greenlee

Pat. 1121718

STATE LAND DEPARTMENT
OFFICE OF THE STATE LAND COMMISSIONER
PHOENIX, ARIZONA

RECEIVED
O. & LAND OFFICE
PHOENIX, ARIZONA
APR 27 1942

DEED OF RECONVEYANCE

KNOW ALL MEN BY THESE PRESENTS: That

WHEREAS THE STATE OF ARIZONA IS THE OWNER AND OR RESERVEE OF THE LAND HEREINAFTER DESCRIBED:

For and in consideration of the exchange of certain lands as authorized under Section 8 of the Act of June 28, 1934 (48 Stat. 1269), as amended: (base lands used in exchange in Selection List, Number and Serial noted above), the STATE OF ARIZONA does in conformity with the laws of the STATE OF ARIZONA, Section 12 Public Land Code, approved June 25, 1916, as amended by Section 2054, R. C. 1928, herewith remise, release, quitclaim, grant, convey and relinquish to the UNITED STATES OF AMERICA, reserving to the STATE OF ARIZONA all Mineral Deposits and Rights, together with the right to prospect for, mine and remove the same: from lands described as follows:

GILA AND SALT RIVER BASE MERIDIAN—ARIZONA

TOWNSHIP 4 SOUTH, RANGE 22 EAST (Graham)

Sec. 36 - ALL

MINERAL DEPOSITS AND RIGHTS, TOGETHER WITH THE RIGHT TO PROSPECT FOR, MINE AND REMOVE THE SAME IN AND TO THE EAST of Sec. 36, Twp. 4 South, R. 22 East, ARE HEREWITH QUITCLAIMED TO THE UNITED STATES OF AMERICA.

TOWNSHIP 4 SOUTH, RANGE 28 EAST (Greenlee)

- Sec. 14 - SW¹/₄; SE¹/₄;
- Sec. 15 - NE¹/₄NE¹/₄; SE¹/₄NE¹/₄; NE¹/₄SE¹/₄;
- Sec. 23 - NE¹/₄SE¹/₄; SE¹/₄SW¹/₄;
- Sec. 24 - SE¹/₄NW¹/₄; E¹/₂SW¹/₄; NW¹/₄NW¹/₄;
- Sec. 36 - NE¹/₄; NE¹/₄NW¹/₄; NE¹/₄SE¹/₄; SE¹/₄SE¹/₄;

TO HAVE AND TO HOLD, the hereinbefore described lands, together with all and singular the rights and appurtenances thereto in anywise belonging to the said UNITED STATES OF AMERICA, its successors and assigns forever.

IN WITNESS WHEREOF THE STATE OF ARIZONA has caused this DEED OF RECONVEYANCE to be executed by its duly authorized officers and its GREAT SEAL hereunto affixed

this 31st day of April, 1942.

Henry D. Brown
Governor of the State of Arizona

P. C. Williams
State Land Commissioner of Arizona

J. C. Conroy
Attorney General of the State of Arizona

ATTEST:

Gary M. Moore
Secretary of State

File No. 10701
 STATE OF ARIZONA,
 County of Greenlee,
 Recorder's Office:
 I hereby certify that the within
 instrument was filed or record the 23rd
 day of April, 1942
 at 9:00 o'clock, A. M and
 recorded in Book 10
 of Real Estate Deeds
 at page 150
[Signature]
 County Recorder.

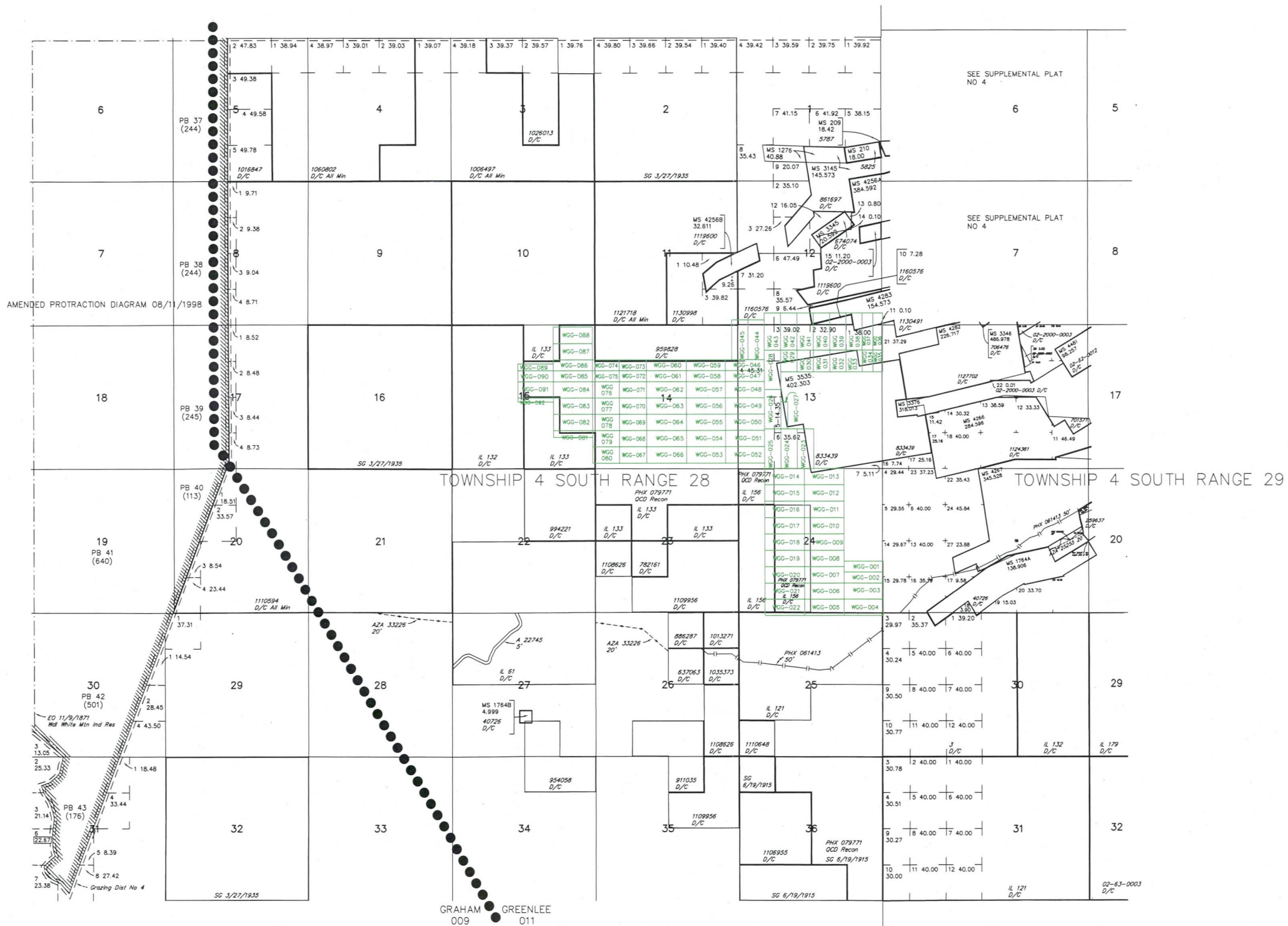
By _____
 Deputy Recorder

File No. 1080

Instrument	County	Book	Page
<u>9</u>	<u>C-9</u>	<u>9</u>	<u>9</u>

STATE OF ARIZONA,
 County of Greenlee,
 I hereby certify that the within
 instrument was filed and recorded at
 request of
State Land Dept.
April 20 1942 at 9:30 a.m.
 in Book 45 of R. E. Deeds
 on page 278-9
 Witness my hand and official seal
 this day and year above written.
EUNICE COLLINS
 County Recorder
[Signature]
 County Recorder

Filed in the Office of the Secre-
 tary of the State of Arizona this
16th day of April
 A. D. 1942 at 9:12 a. M.
HARRY M. MOORE
 Secretary of State
[Signature]
 Assistant Secretary



Remarks column from T 4 S, R 28 E
MDS B30 NE
B31 SE

CURRENT TO	NW	GSR Mer
8-14-2014	ACAD	T 4 S R 28 E

Remarks column from T 4 S, R 29 E
Grazing Dist No 4
MDS B39 NE
B40 NW
B41 SW
B42 SE
PHX 058842 R/W RR & Station 100'
Sec 25-SE1/4NE1/4

CURRENT TO	NW	GSR Mer
3-1-2016	ACAD	T 4 S R 29 E

WARNING STATEMENT
This plot is the Bureau's Record of Title, and should be used only as a graphic display of the township survey data. Records herein do not reflect title changes which may have been effected by lateral movements of rivers or other bodies of water. Refer to the cadastral surveys for official survey information.

